

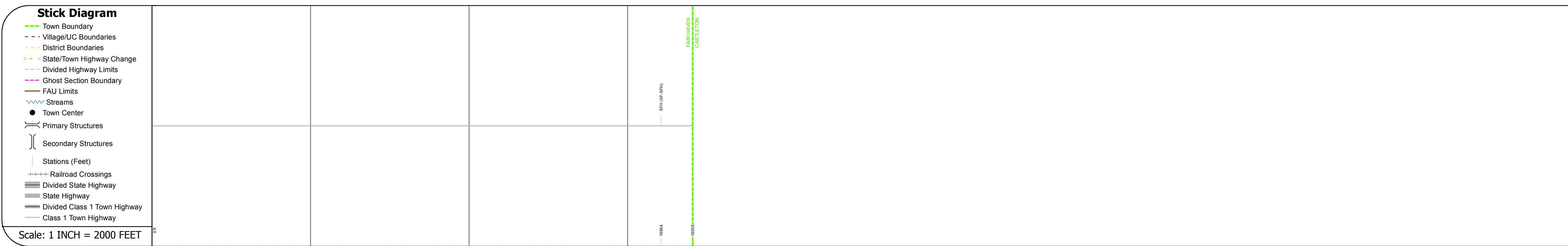
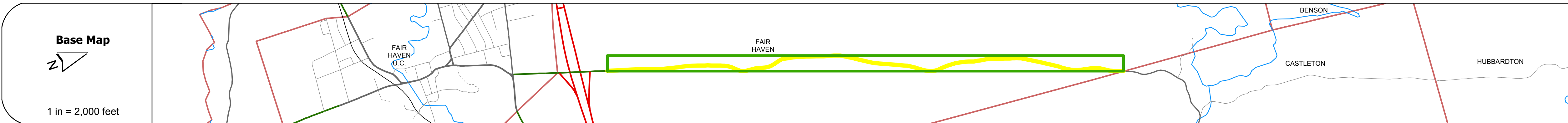
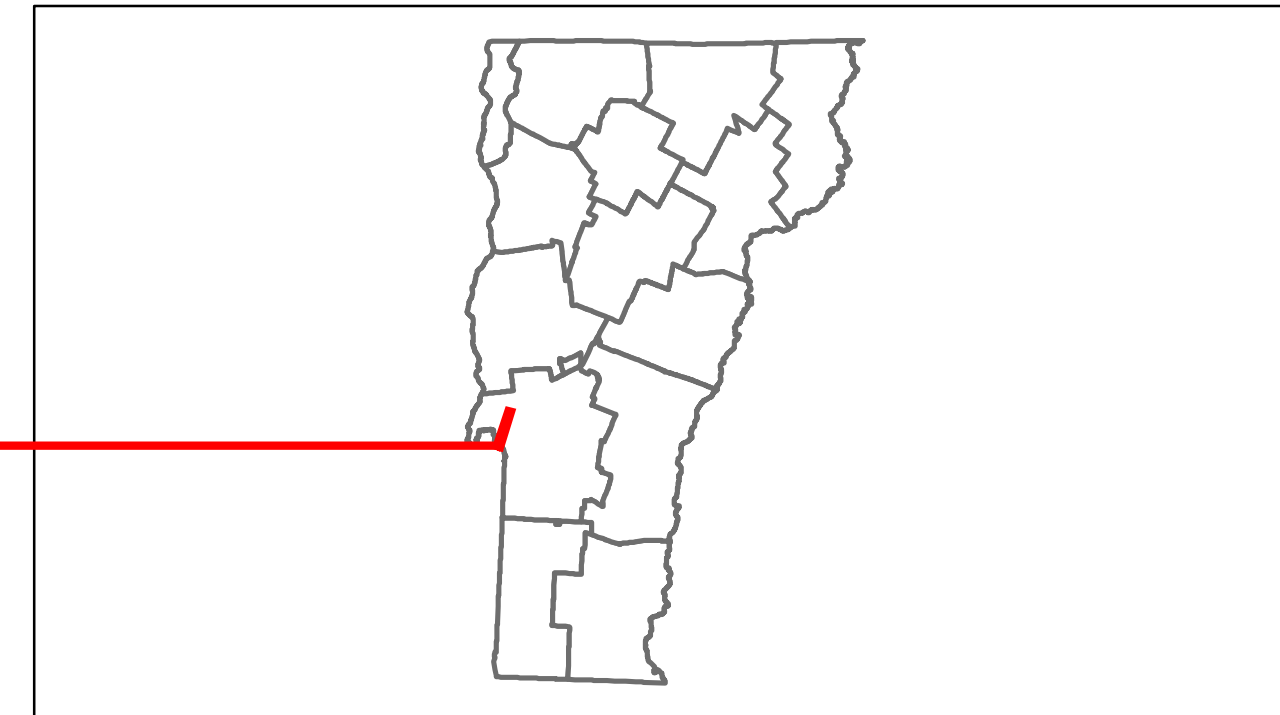


# Route Log Progress Chart

**DRAFT**

Please Note: Errors and Omissions May Exist.  
Contact the VTrans Mapping Unit with questions or concerns.

|          |            |          |
|----------|------------|----------|
| DISTRICT | TOWN       | ROUTE    |
| 3        | FAIR HAVEN | Min-0588 |



| DESCRIPTION BLOCK |  |
|-------------------|--|
|                   |  |

|  | 0    | 1 | 2                      | 3 |
|--|------|---|------------------------|---|
| <b>Road Widths</b><br>Travellane<br>Roadway<br>Lane Count<br>Base<br>Subbase |      |   |                        |   |
| <b>Curves</b>  |      |   |                        |   |
| <b>Grades</b>  |      |   |                        |   |
| <b>Historic Projects</b>   |      |   |                        |   |
| <b>Maintenance Garage</b>  |      |   | (Not State Maintained) |   |
| <b>Traffic Counters</b>  |      | ? |                        |   |
| <b>Functional Class</b>  | 8    |   |                        |   |
| <b>Speed Zone</b>  |      |   |                        |   |
| <b>AADT Counts</b>   | 2012 |   |                        |   |
|  | 2011 |   |                        |   |
|  | 2010 |   |                        |   |
|  | 2009 |   |                        |   |
|  | 2008 |   |                        |   |
| <b>Crash Locations</b>   | 2012 |   |                        |   |
|  | 2011 |   |                        |   |
|  | 2010 |   |                        |   |
|  | 2009 |   |                        |   |
|  | 2008 |   |                        |   |

|  |  |                              |                            |   |                        |   |   |  |                      |                           |  |
|--|--|------------------------------|----------------------------|---|------------------------|---|---|--|----------------------|---------------------------|--|
| <b>Historic Projects</b><br>Retreatment, Resurface, Unknown, Bituminous Mix, Skimmy Mix, Bituminous Seal, Bituminous Concrete, Concrete, Gravel, Surface Treated Gravel, Plant Mix, Reclaimed Base and Bituminous Concrete | <b>Functional Class</b><br>1, 2, 3, 4, 5, 6, 7, 8, 9, 10, 11, 12, 13, 14, 15, 16, 17, 18, 19 | <b>Curves</b><br>Left, Right | <b>Road Widths</b><br>(ft) | <b>Traffic Counters</b><br>(counter ID) | <b>AADT</b><br>(count) | <b>Crash Locations</b><br>Fatal, Injury, Property Damage Only, Unknown Crash Type | <b>Mileage by Functional Class By Sheet</b><br>0588 8 - Rural - Minor collector 3.410 | <b>Mileage by Town By Sheet</b><br>FAIR HAVEN - S05881107 3.41 of 3.41 | <b>DISTRICT</b><br>3 | <b>TOWN</b><br>FAIR HAVEN | Date: 05/21/14<br><b>ROUTE</b><br>Min-0588<br>ETE mileage: 0.0 to 3.41 |
|  |  |                              |                            |   |                        | <b>Total Mileage: 3.410 mi</b>  | <b>Total Mileage: 3.41 mi</b>   |  |                      |                           |  |