Route Log Progress Chart

DRAFT

Please Note: Errors and Omissions May Exist.
Contact the VTrans Mapping Unit with questions or concerns.

DISTRICT	TOWN	ROUTE
3	SHREWSBURY	Min-0582

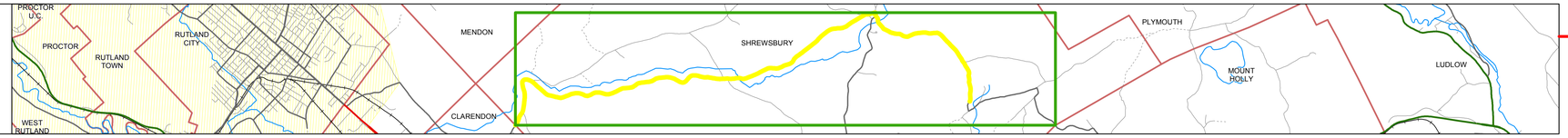

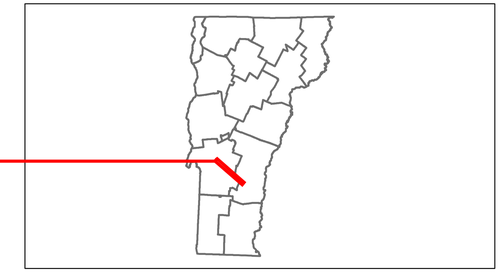

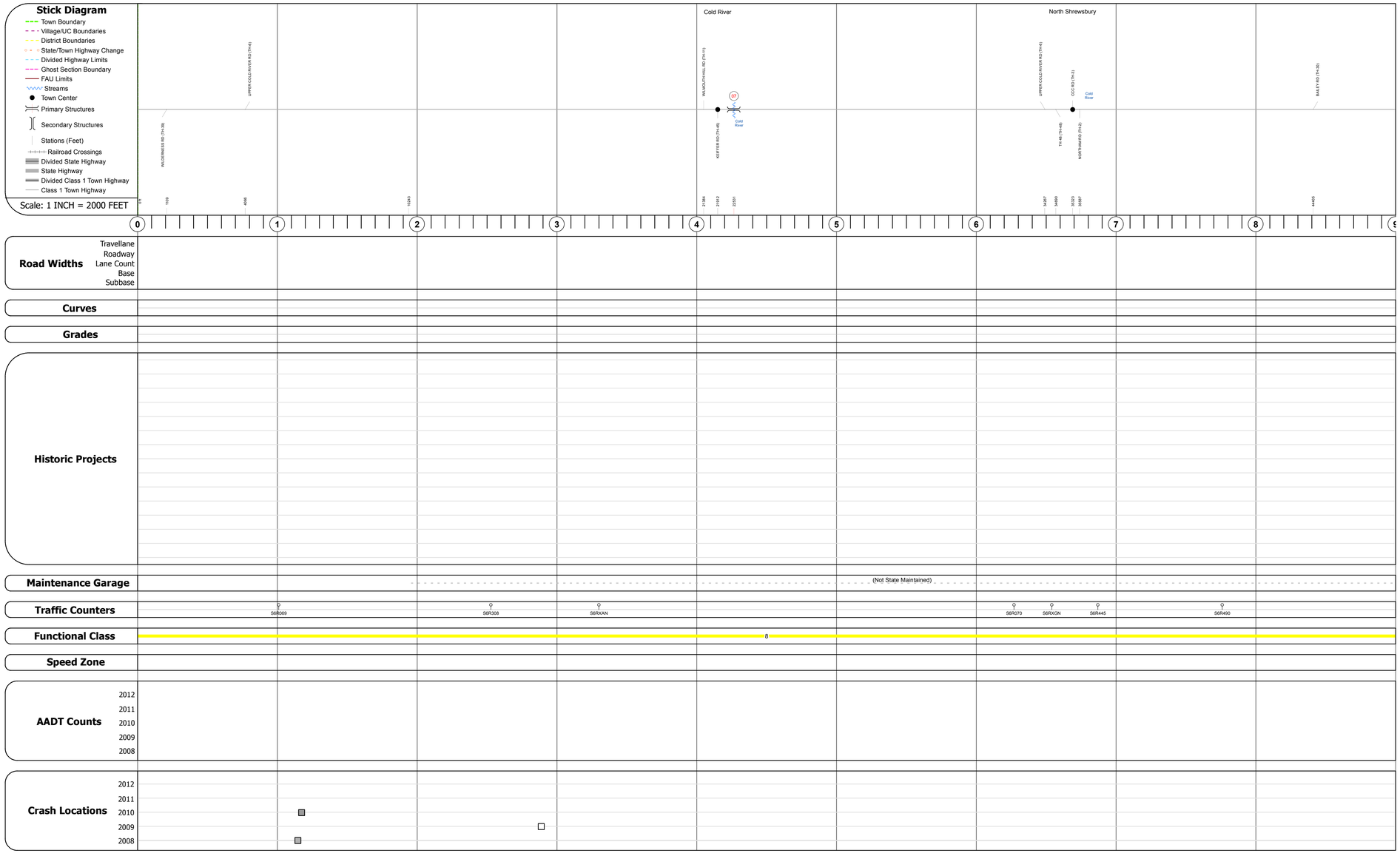

DESCRIPTION BLOCK

Bridge 7:
Tee Beam - 1936
Structure No. 101122000711221
Length: 33'
Width: 26.9'
Facility Carried: C2001
Bridge Type: CONCRETE T-BEAM
Features Intersected: COLD RIVER
Surface: Bituminous
Maintenance/Ownership: Town

Historic Projects: Retreatment, Resurface, Unknown, Bituminous Mix, Skinny Mix, Bituminous Seal, Bituminous Concrete, Bituminous Macadam, Cold Plane and Bituminous Concrete, Concrete, Gravel, Surface Treated Gravel, Plant Mix, Reclaimed Base and Bituminous Concrete

Functional Class: 1, 2, 6, 7, 8, 11, 12, 14, 16, 17, 19

Speed Zones: 25, 30, 35, 40, 45, 50, 55, 60, 65

Curves: Left, Right

Grades: grade up, grade down

Road Widths: (ft)

Traffic Counters: (counter ID)

AADT: (count)

Crash Locations: Fatal, Injury, Property Damage Only, Unknown Crash Type

Mileage by Functional Class By Sheet

0582	8 - Rural - Minor Collector	9.000

Total Mileage: 9.000 mi

Mileage by Town By Sheet

SHREWSBURY - S05821122		9.0 of 11.05

Total Mileage: 9.0 mi

DISTRICT	TOWN	Date: 05/21/14	ROUTE
3	SHREWSBURY	1 of 2 TWN mileage: 0.0 to 9.0	Min-0582 ETE mileage: 1.94 to 10.94