

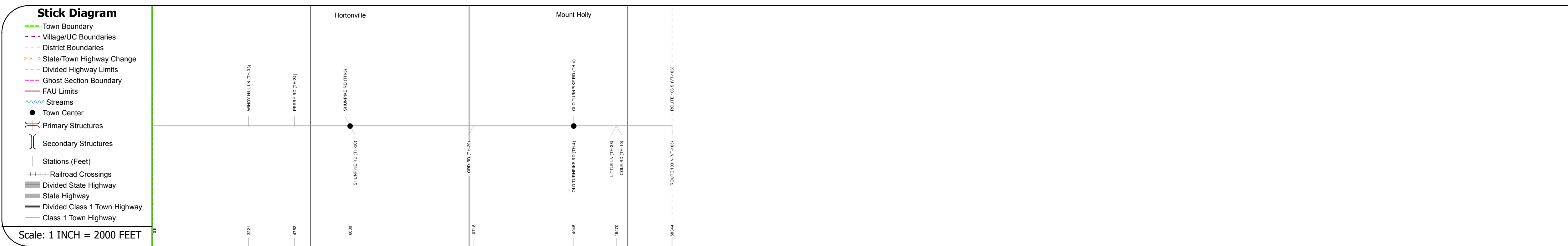
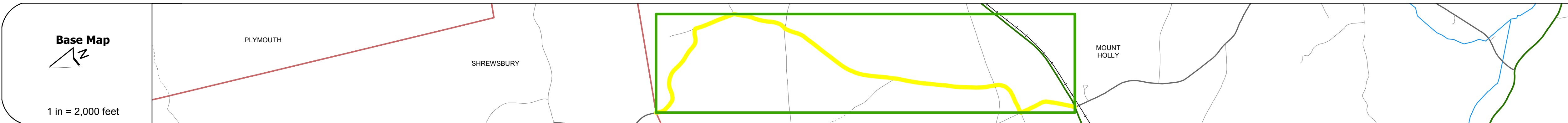
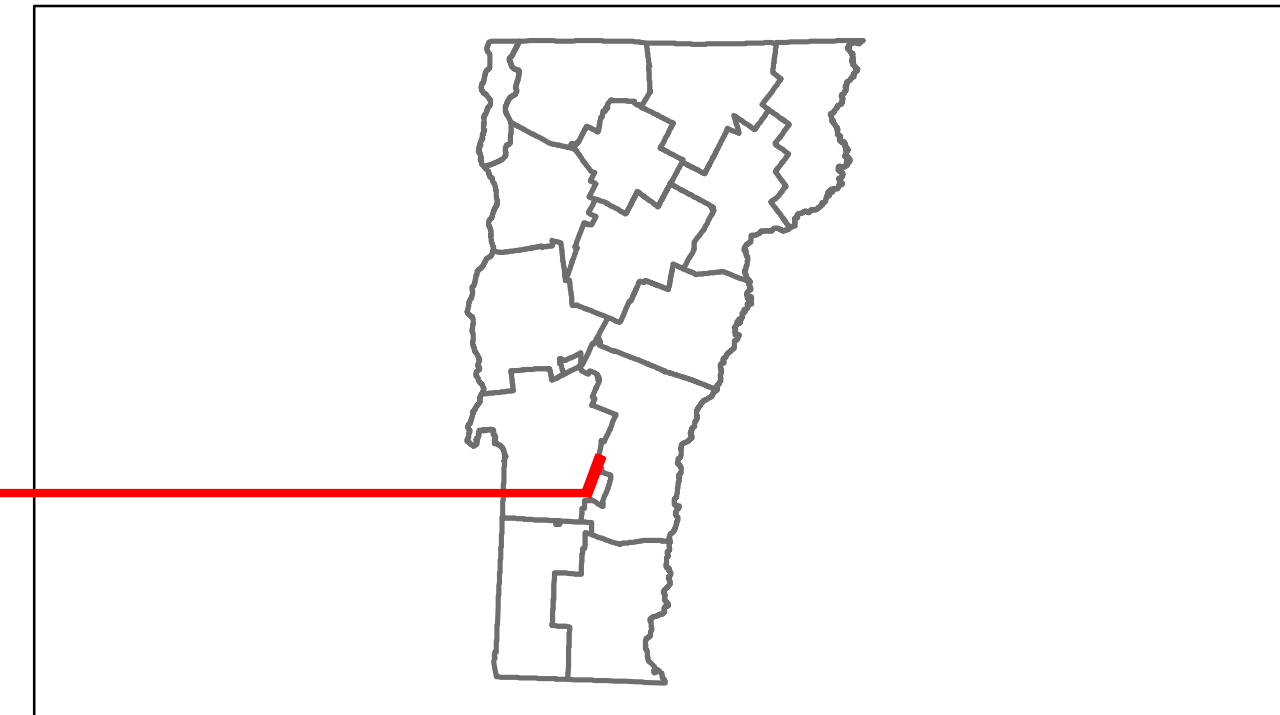


Route Log Progress Chart

DRAFT

Please Note: Errors and Omissions May Exist.
Contact the VTrans Mapping Unit with questions or concerns.

DISTRICT	TOWN	ROUTE
3	MOUNT HOLLY	Min-0582



DESCRIPTION BLOCK

Road Widths	Travellane Roadway Lane Count Base Subbase			
Curves				
Grades				
Historic Projects				
Maintenance Garage		(Not State Maintained)		
Traffic Counters		366312		
Functional Class		8		
Speed Zone				
ADT Counts	2012 2011 2010 2009 2008			
Crash Locations	2012 2011 2010 2009 2008			

Historic Projects Retreatment Bituminous Concrete Resurface Bituminous Unknown Bituminous Mix Cold Patch and Bituminous Concrete Skimmy Mix Bituminous Seal Concrete	Functional Class 1 2 3 4 5 6 7 8 9 10 11 12 13 14 15 16 17 18 19 Speed Zones 25 30 35 40 45 50 55 60 65	Curves Left Right Grades grade up grade down	Road Widths (ft) Traffic Counters (counter ID)	ADT (count) Crash Locations Fatal Injury Property Damage Only Unknown Crash Type	Mileage by Functional Class By Sheet 0582 8 - Rural - Minor collector 3.280 Total Mileage: 3.280 mi	Mileage by Town By Sheet MOUNT HOLLY - S05821112 3.28 of 3.28 Total Mileage: 3.28 mi	DISTRICT 3	TOWN MOUNT HOLLY	Date: 05/21/14 1 of 1 TWN mileage: 0.0 to 3.28	ROUTE Min-0582 ETE mileage: 12.99 to 16.27
---	--	---	---	--	---	--	----------------------	----------------------------	---	--