

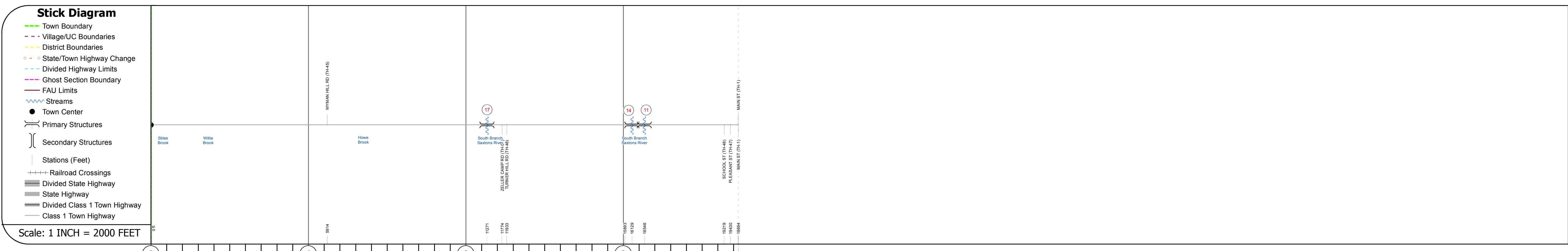
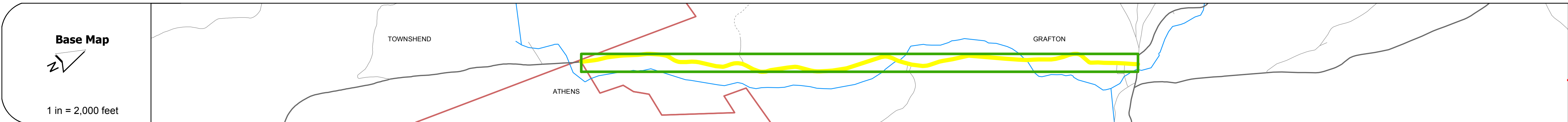
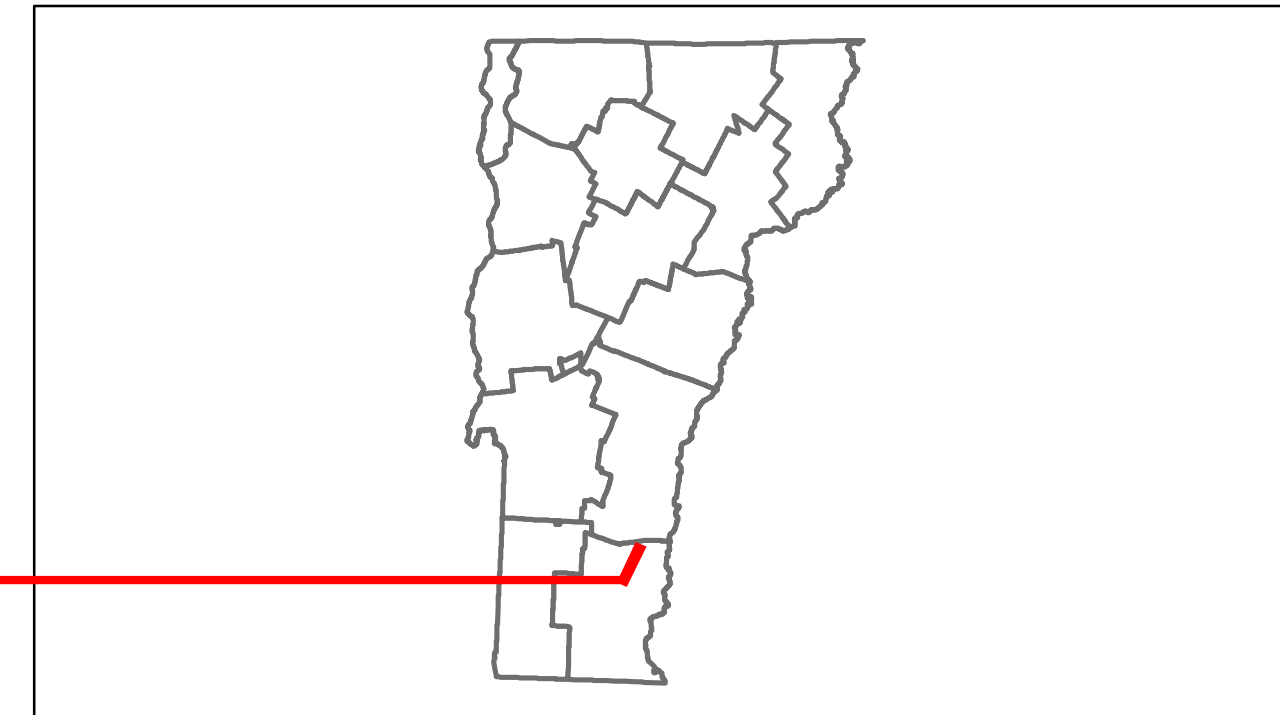


Route Log Progress Chart

DRAFT

Please Note: Errors and Omissions May Exist.
Contact the VTrans Mapping Unit with questions or concerns.

DISTRICT	TOWN	ROUTE
2	GRAFTON	Min-0552



Road Widths	Travellane Roadway Lane Count Base Subbase			
Curves			10.6 6.8	
Grades				
Historic Projects			1998 BRZ 1442(19)	
Maintenance Garage			(Not State Maintained)	
Traffic Counters			50248 50248	
Functional Class			8	
Speed Zone				
AADT Counts	2012 2011 2010 2009 2008			
Crash Locations	2012 2011 2010 2009 2008			

DESCRIPTION BLOCK
<p>Bridge 17: Stringer/multi-beam or girder - 1998 Structure No. 101306001713061 Length: 106' Width: 26.5' Facility Carried: C2002 Bridge Type: WELDED PLATE GIRDER Features Intersected: S. BR. SAXTONS RIVER Surface: Bituminous Maintenance/Ownership: Town</p> <p>Bridge 14: Stringer/multi-beam or girder - 1939 Structure No. 101306001413061 Length: 74' Width: 20.8' Facility Carried: C2002 Bridge Type: ROLLED BEAM Features Intersected: S. BR. SAXTONS RIVER Surface: Bituminous Maintenance/Ownership: Town</p> <p>Bridge 11: Stringer/multi-beam or girder - 1938 Structure No. 101306001113061 Length: 33' Width: 24.2' Facility Carried: C2002 Bridge Type: PRECAST CONCRETE SLAB Features Intersected: WILLIE BROOK Surface: Bituminous Maintenance/Ownership: Town</p>

Historic Projects Retreatment Bituminous Concrete Resurface Bituminous Unknown Bituminous Mix Cold Patch and Bituminous Concrete Skimmy Mix Bituminous Seal Concrete	Functional Class 1 2 3 4 5 6 7 8 9 10 11 12 13 14 15 16 17 18 19	Curves Left Right	Grades grade up grade down	Road Widths (ft)	Traffic Counters (counter ID)	AADT (count)	Crash Locations Fatal Injury Property Damage Only Unknown Crash Type	Mileage by Functional Class By Sheet 0552 8 - Rural - Minor collector 3.730	Mileage by Town By Sheet GRAFTON - S05521306 3.73 of 3.73	DISTRICT 2	TOWN GRAFTON	Date: 05/21/14	ROUTE Min-0552 ETE mileage: 3.01 to 6.74
								Total Mileage: 3.730 mi	Total Mileage: 3.73 mi				