

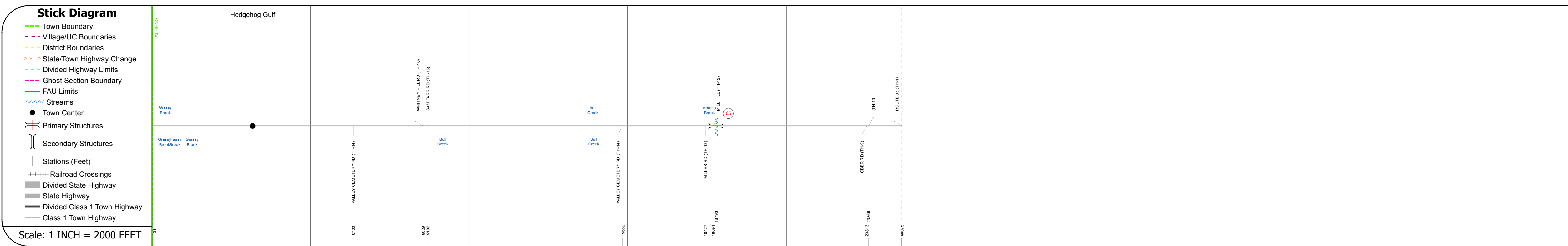
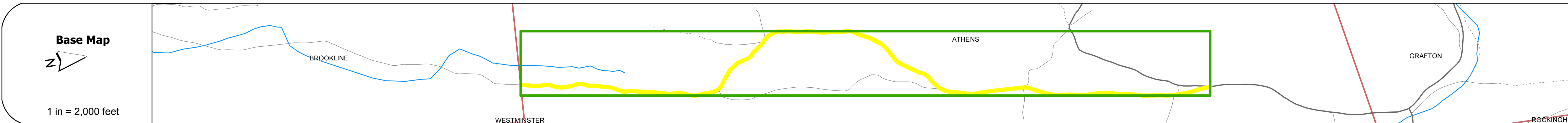
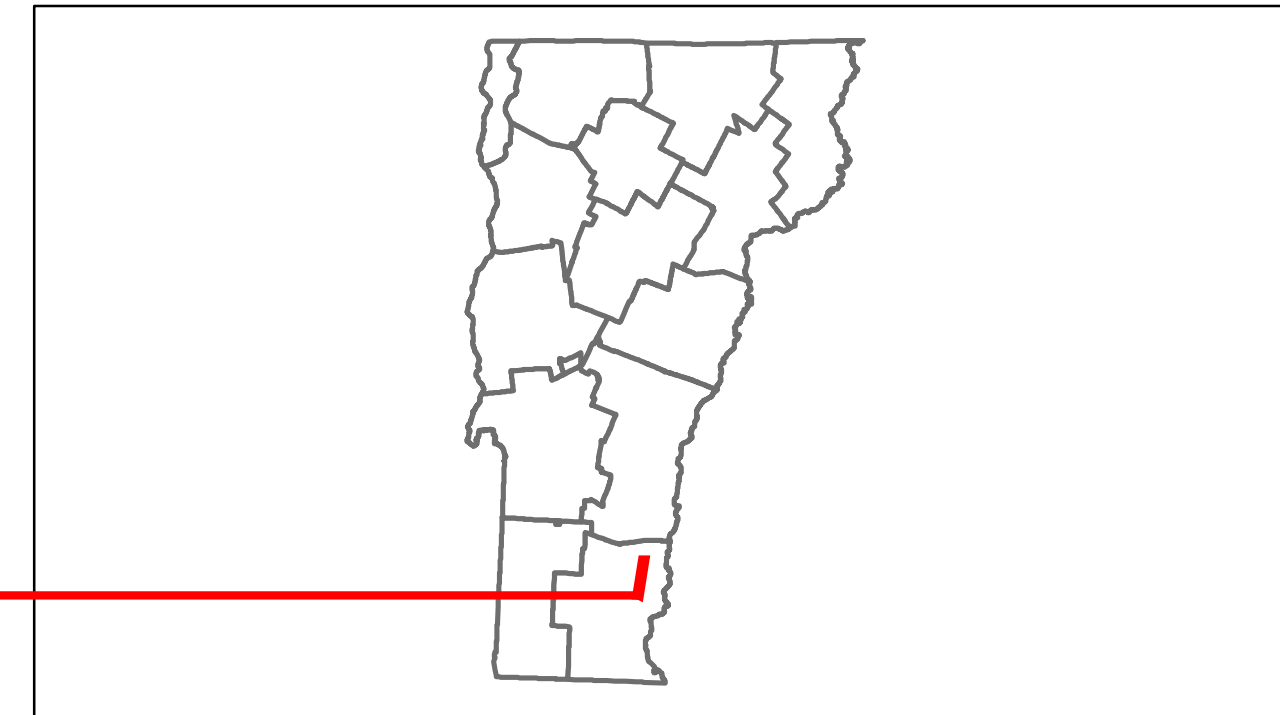


# Route Log Progress Chart

**DRAFT**

Please Note: Errors and Omissions May Exist.  
Contact the VTrans Mapping Unit with questions or concerns.

DISTRICT	TOWN	ROUTE
2	ATHENS	Min-0538



## DESCRIPTION BLOCK

Bridge 5:  
Slab - 1948  
Structure No. 101301000513011  
Length: 25'  
Width: 26.3'  
Facility Carried: C2002  
Bridge Type: CONCRETE SLAB  
Features Intersected: ATHENS BROOK  
Surface: Bituminous  
Maintenance/Ownership: Town

<b>Road Widths</b>	Travellane								
	Roadway								
	Lane Count								
	Base								
	Subbase								
<b>Curves</b>									
<b>Grades</b>									
<b>Historic Projects</b>									
<b>Maintenance Garage</b>									
<b>Traffic Counters</b>									
<b>Functional Class</b>						8			
<b>Speed Zone</b>									
<b>ADT Counts</b>	2012								
	2011								
	2010								
	2009								
	2008								
<b>Crash Locations</b>	2012								
	2011								
	2010								
	2009								
	2008								

<b>Historic Projects</b> Retreatment, Resurface, Unknown, Bituminous Mix, Skimmy Mix, Bituminous Seal, Bituminous Concrete, Surface Treated Gravel, Plant Mix, Reclaimed Base and Bituminous Concrete, Concrete	<b>Functional Class</b> 1-19, 6-16 <b>Speed Zones</b> 25, 30, 35, 40, 45, 50, 55, 60, 65	<b>Curves</b> Left, Right <b>Grades</b> grade up, grade down	<b>Road Widths</b> (ft) <b>Traffic Counters</b> (counter ID)	<b>ADT</b> (count) <b>Crash Locations</b> Fatal, Injury, Property Damage Only, Unknown Crash Type	<b>Mileage by Functional Class By Sheet</b> 0538 8 - Rural - Minor collector 4.730	<b>Mileage by Town By Sheet</b> ATHENS - S05381301 4.73 of 4.73	<b>DISTRICT</b> 2	<b>TOWN</b> ATHENS	<b>Date:</b> 05/21/14	<b>ROUTE</b> Min-0538 ETE mileage: 8.12 to 12.85
					<b>Total Mileage: 4.730 mi</b>					