Route Log Progress Chart

DRAFT

Please Note: Errors and Omissions May Exist.
Contact the VTrans Mapping Unit with questions or concerns.

DISTRICT	TOWN	ROUTE
2	JAMAICA	Min-0536

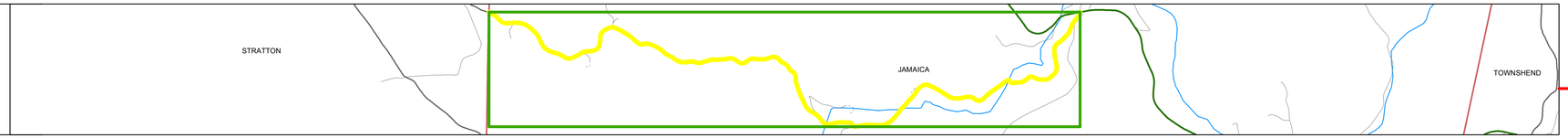

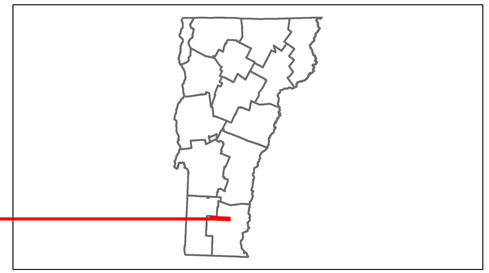

Stick Diagram

- Town Boundary
- Village/UC Boundaries
- District Boundaries
- State/Town Highway Change
- Divided Highway Limits
- Ghost Section Boundary
- FAU Limits
- Streams
- Town Center
- Primary Structures
- Secondary Structures
- Stations (Feet)
- Railroad Crossings
- Divided State Highway
- State Highway
- Divided Class 1 Town Highway
- Class 1 Town Highway

Scale: 1 INCH = 2000 FEET

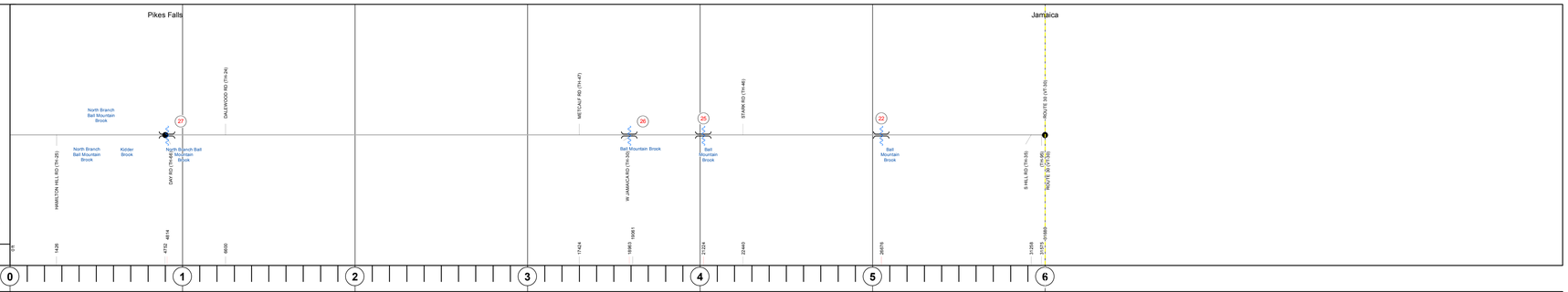

Road Widths — Travellane, Roadway, Lane Count, Base, Subbase

Curves

Grades

Historic Projects

Maintenance Garage — (Not State Maintained)

Traffic Counters — S6XXBA, S6X032, S6X326

Functional Class — 8

Speed Zone

AADT Counts — 2012, 2011, 2010, 2009, 2008

Crash Locations — 2012, 2011, 2010, 2009, 2008

DESCRIPTION BLOCK

Bridge 27:
Stringer/multi-beam or girder - 1936
Structure No. 101309002713091
Length: 57'
Width: 27.8'
Facility Carried: C2001
Bridge Type: ROLLED BEAM
Features Intersected: N. BR. BALL MT.BROOK
Surface: Bituminous
Maintenance/Ownership: Town

Bridge 26:
Stringer/multi-beam or girder - 1982
Structure No. 101309002613091
Length: 80'
Width: 27.0'
Facility Carried: C2001
Bridge Type: ROLLED BEAM
Features Intersected: BALL MTN. BROOK
Maintenance/Ownership: Town

Bridge 25:
Stringer/multi-beam or girder - 1978
Structure No. 101309002513091
Length: 78'
Width: 22.6'
Facility Carried: C2001
Bridge Type: ROLLED BEAM
Features Intersected: BALL MTN. BROOK
Maintenance/Ownership: Town

Bridge 22:
Stringer/multi-beam or girder - 1939
Structure No. 101309002213091
Length: 56'
Width: 25.1'
Facility Carried: C2001
Bridge Type: ROLLED BEAM
Features Intersected: BALL MTN. BROOK
Maintenance/Ownership: Town

Historic Projects: Retreatment, Resurface, Unknown, Bituminous Mix, Skinny Mix, Bituminous Seal, Bituminous Concrete, Bituminous Macadam, Cold Plane and Bituminous Concrete, Concrete, Gravel, Surface Treated Gravel, Plant Mix, Reclaimed Base and Bituminous Concrete

Functional Class: 1, 2, 6, 7, 8, 11, 12, 14, 16, 17, 19

Speed Zones: 25, 30, 35, 40, 45, 50, 55, 60, 65

Curves: Left, Right

Grades: grade up, grade down

Road Widths (ft)

Traffic Counters (counter ID)

AADT (count)

Crash Locations: Fatal, Injury, Property Damage Only, Unknown Crash Type

Mileage by Functional Class By Sheet

0536	8 - Rural - Minor Collector	6.000
	Total Mileage:	6.000 mi

Mileage by Town By Sheet

JAMAICA - S05361309		6.0 of 6.0
	Total Mileage:	6.0 mi

DISTRICT	TOWN	Date: 05/21/14	ROUTE
2	JAMAICA	1 of 1 TWN mileage: 0.0 to 6.0	Min-0536 ETE mileage: 0.0 to 6.0