


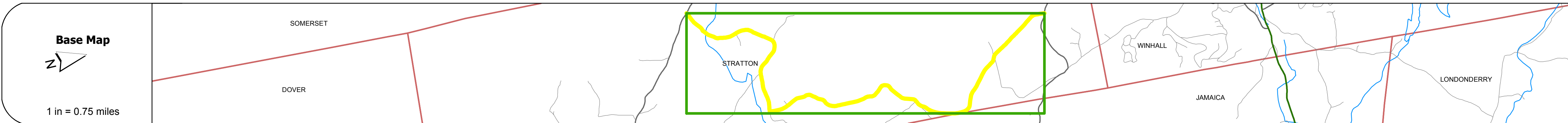
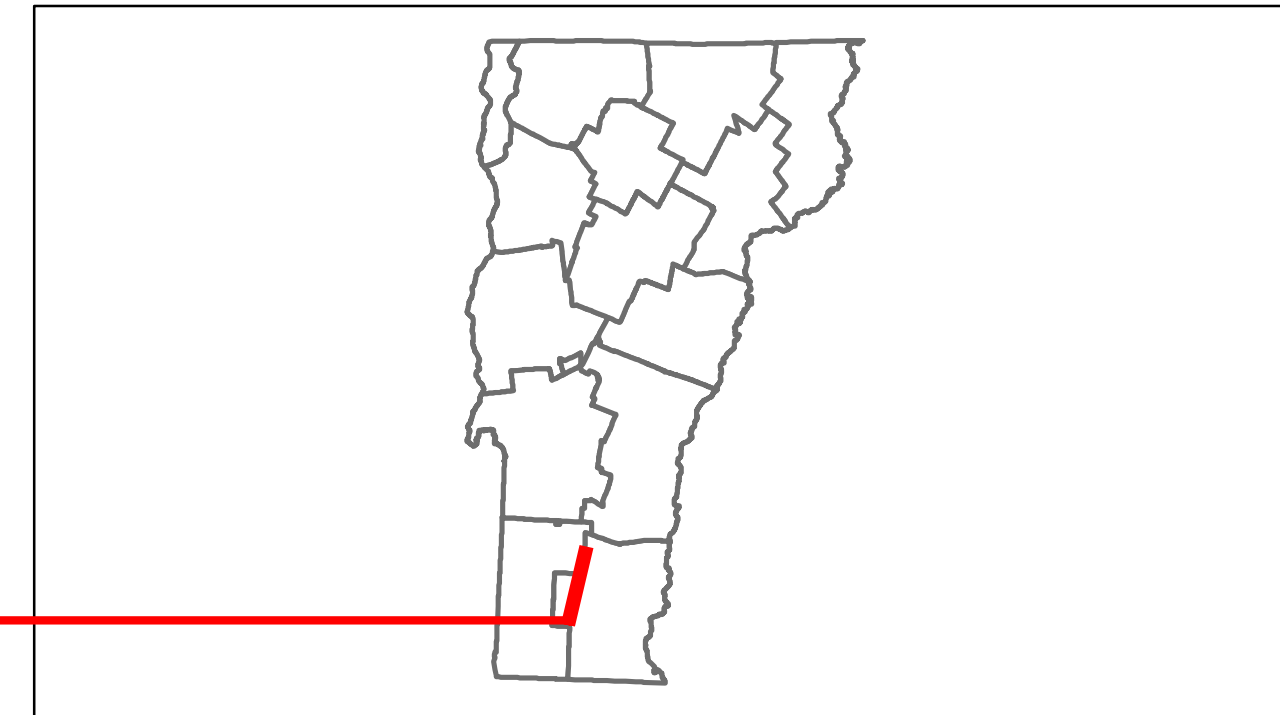


Route Log Progress Chart

DRAFT

Please Note: Errors and Omissions May Exist.
Contact the VTrans Mapping Unit with questions or concerns.

DISTRICT	TOWN	ROUTE
1	STRATTON	Min-0534



	0	1	2	3	4	5	6
Road Widths Travellane Roadway Lane Count Base Subbase							
Curves							
Grades							
Historic Projects							
Maintenance Garage				(Not State Maintained)			
Traffic Counters	66XXBE	66XXBE		66XXBF		66XXCF	66XXDF
Functional Class	8						
Speed Zone							
AADT Counts	2012						
	2011						
	2010						
	2009						
	2008						
Crash Locations							
	2012						
	2011						
	2010						
	2009						
	2008						

DESCRIPTION BLOCK	

Historic Projects Retreatment, Resurface, Unknown, Bituminous Mix, Skimmy Mix, Bituminous Seal, Bituminous Concrete, Surface Treated Gravel, Plant Mix, Reclaimed Base and Bituminous Concrete, Concrete	Functional Class 1, 2, 3, 4, 5, 6, 7, 8, 9, 10, 11, 12, 13, 14, 15, 16, 17, 18, 19	Curves Left, Right	Grades grade up, grade down	Road Widths (ft)	Traffic Counters (counter ID)	AADT (count)	Crash Locations Fatal, Injury, Property Damage Only, Unknown Crash Type	Mileage by Functional Class By Sheet 0534 8 - Rural - Minor collector 6.660	Mileage by Town By Sheet STRATTON - S05341316 6.66 of 6.66	DISTRICT 1	TOWN STRATTON	Date: 05/21/14	ROUTE Min-0534 ETE mileage: 0.0 to 6.66
								Total Mileage: 6.660 mi	Total Mileage: 6.66 mi				