

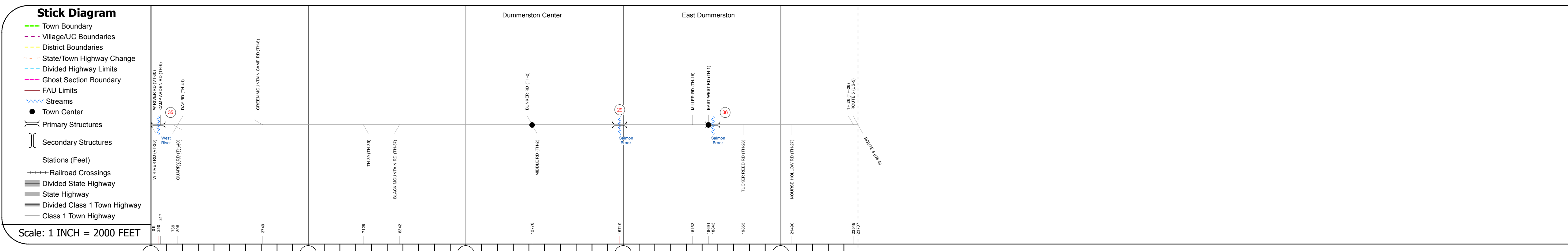
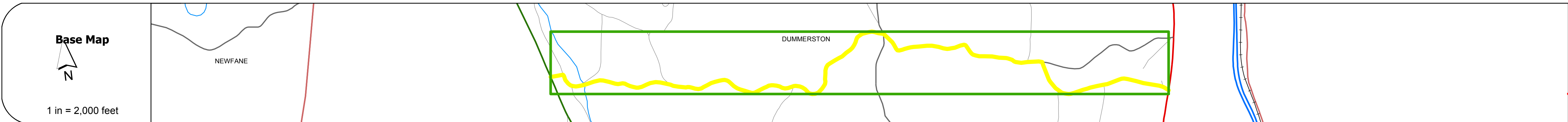
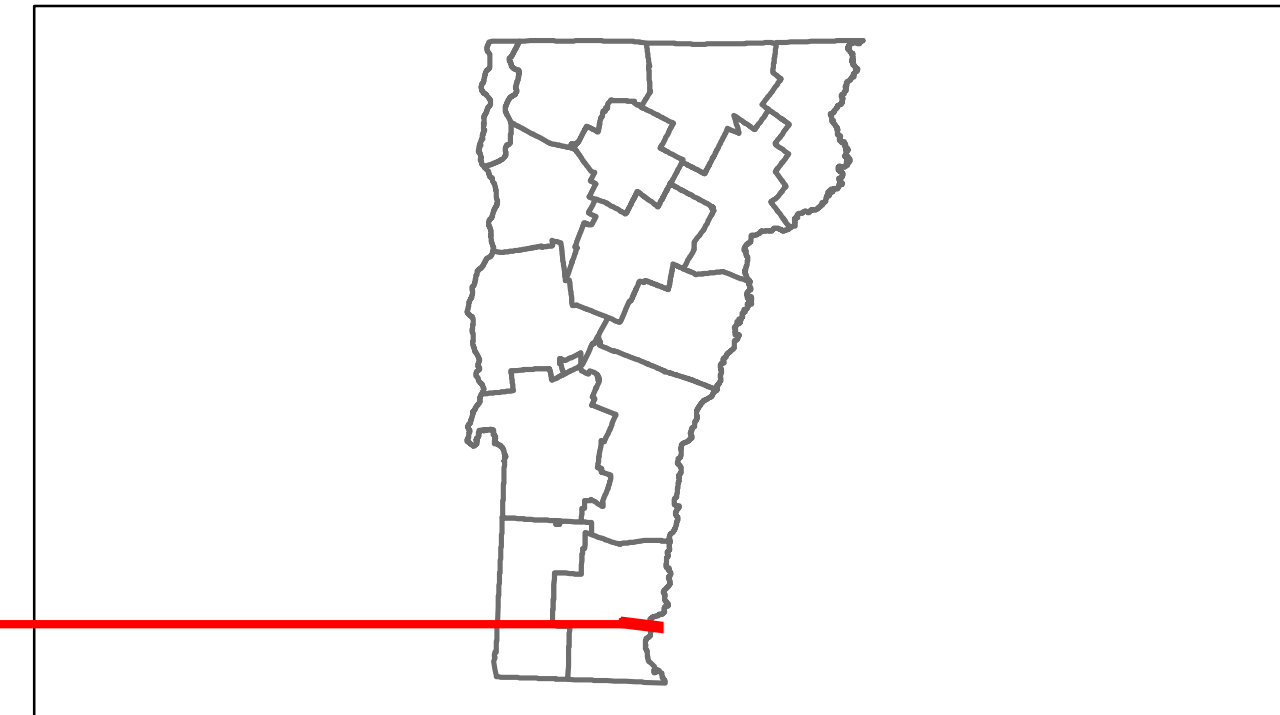


Route Log Progress Chart

DRAFT

Please Note: Errors and Omissions May Exist.
Contact the VTrans Mapping Unit with questions or concerns.

DISTRICT	TOWN	ROUTE
2	DUMMERSTON	Min-0530



Road Widths	Travellane					
	Roadway					
	Lane Count					
	Base					
	Subbase					
Curves						
Grades						
Historic Projects						
Maintenance Garage			(Not State Maintained)			
Traffic Counters	66X342	66X349	66X418	66X447	66X347	66X346
Functional Class	8					
Speed Zone						
ADT Counts	2012					
	2011					
	2010					
	2009					
	2008					
Crash Locations	2012					
	2011					
	2010					
	2009					
	2008					

DESCRIPTION BLOCK
<p>Bridge 35: Truss - thru - 1872 Structure No. 101305003513051 Length: 269' Height: 11.58' Width: 12.0' Weight Limit: 10 Facility Carried: C2001 Bridge Type: 2SPN TOWN LATTICE CB Features Intersected: WEST RIVER 1 Covered: WEST RIVER Surface: Timber Maintenance/Ownership: Town</p> <p>Bridge 29: Stringer/multi-beam or girder - 1935 Structure No. 101305002913051 Length: 46' Width: 21.0' Weight Limit: 10 Facility Carried: C2001 Bridge Type: ROLLED BEAM Features Intersected: SALMON BROOK Surface: Bituminous Maintenance/Ownership: Town</p> <p>Bridge 36: Tee Beam - 1937 Structure No. 101305003613051 Length: 117' Width: 21.0' Weight Limit: 10 Facility Carried: C2001 Bridge Type: 2 SP CONCRETE T-BEAM Features Intersected: SALMON BROOK Surface: Bituminous Maintenance/Ownership: Town</p>

Historic Projects Retreatment, Resurface, Unknown, Bituminous Mix, Skimmy Mix, Bituminous Seal, Bituminous Concrete, Surface Treated Gravel, Plant Mix, Reclaimed Base and Bituminous Concrete, Concrete	Functional Class Legend for Functional Class 1-19 and Speed Zones 25-65	Curves Left, Right, Grades (grade up/down)	Road Widths Legend for Road Widths (ft)	Traffic Counters Legend for Counter ID	Crash Locations Fatal, Injury, Property Damage Only, Unknown Crash Type	Mileage by Functional Class By Sheet 0530 8 - Rural - Minor collector 4.490 Total Mileage: 4.490 mi	Mileage by Town By Sheet DUMMERSTON - S05301305 4.49 of 4.49 Total Mileage: 4.49 mi	DISTRICT 2	TOWN DUMMERSTON	Date: 05/21/14	ROUTE Min-0530 ETE mileage: 0.0 to 4.49
									1 of 1 TWN mileage: 0.0 to 4.49	ROUTE Min-0530 ETE mileage: 0.0 to 4.49	