Route Log Progress Chart

DRAFT

Please Note: Errors and Omissions May Exist.
Contact the VTrans Mapping Unit with questions or concerns.

DISTRICT	TOWN	ROUTE
2	MARLBORO	Min-0528

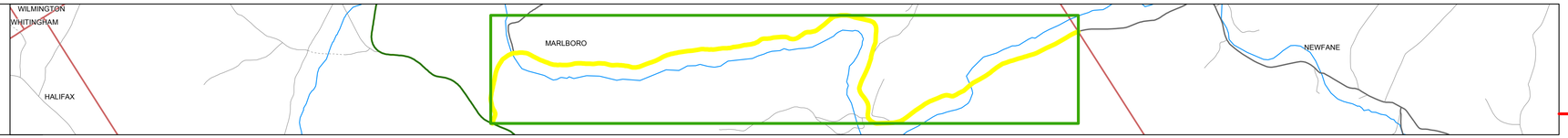

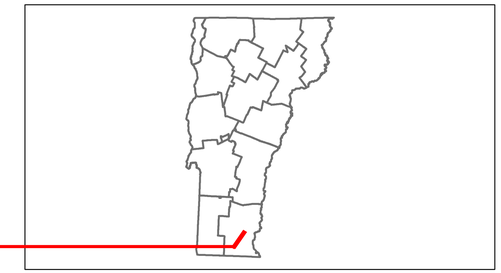

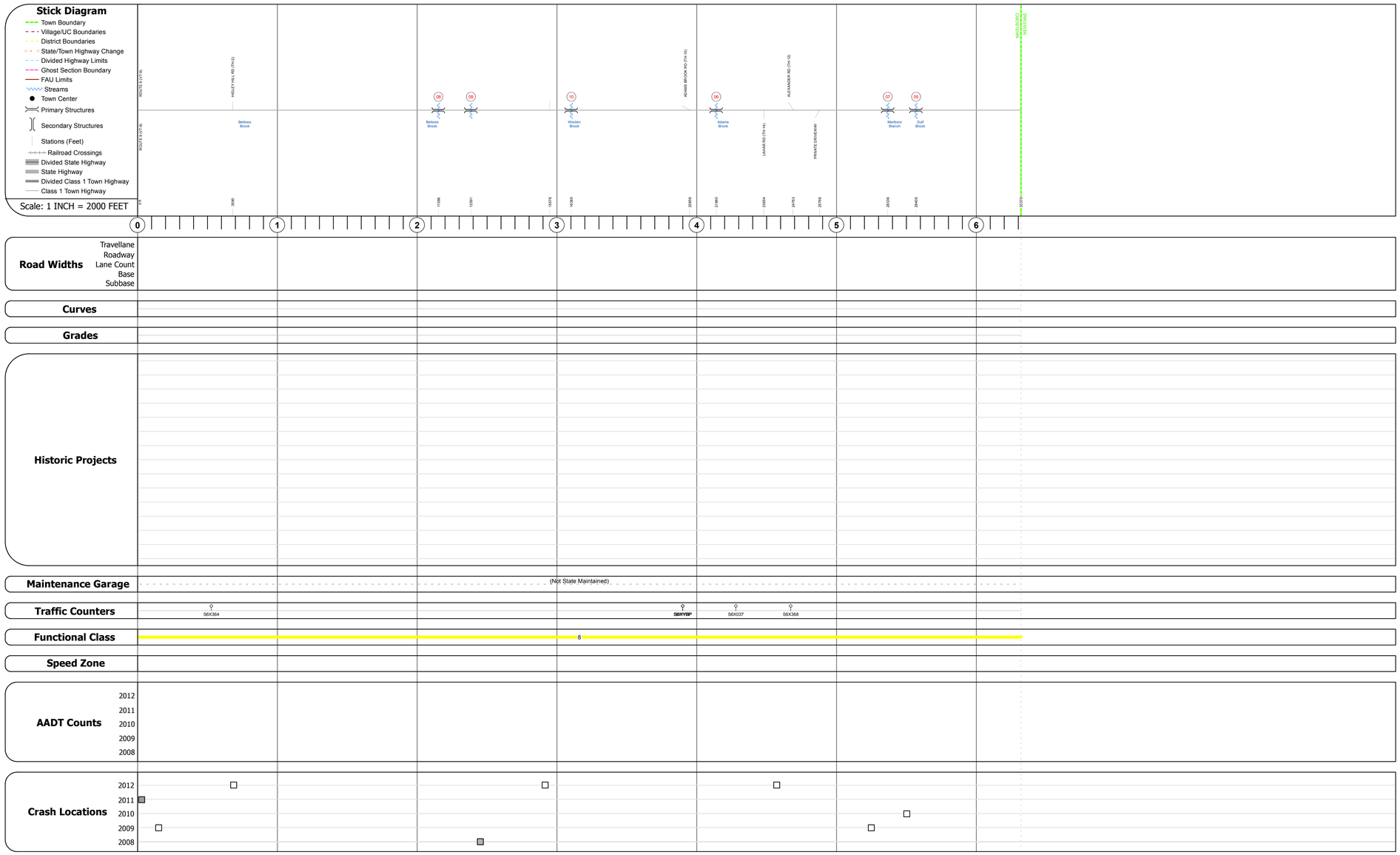

DESCRIPTION BLOCK

Bridge 8:
Stringer/multi-beam or girder - 1939
Structure No. 101311000813111
Length: 64'
Width: 21.8'
Facility Carried: C2001
Bridge Type: ROLLED BEAM
Features Intersected: MARLBORO BR.ROCK R.
Surface: Bituminous
Maintenance/Ownership: Town

Bridge 9:
Stringer/multi-beam or girder - 1941
Structure No. 101311000913111
Length: 73'
Width: 22.8'
Facility Carried: C2001
Bridge Type: ROLLED BEAM
Features Intersected: MARLBORO BRANCH ROCK RIV
Surface: Bituminous
Maintenance/Ownership: Town

Bridge 10:
Stringer/multi-beam or girder - 1939
Structure No. 101311001013111
Length: 69'
Width: 20.0'
Facility Carried: C2001
Bridge Type: ROLLED BEAM
Features Intersected: WORDEN BROOK
Surface: Bituminous
Maintenance/Ownership: Town

Bridge 6:
Tee Beam - 1939
Structure No. 101311000613111
Length: 38'
Width: 22.0'
Facility Carried: C2001
Bridge Type: CONCRETE T-BEAM
Features Intersected: ADAMS BROOK
Surface: Bituminous
Maintenance/Ownership: Town

Bridge 7:
Stringer/multi-beam or girder - 1930
Structure No. 101311000713111
Length: 62'
Width: 19.7'
Facility Carried: C2001
Bridge Type: ROLLED BEAM
Features Intersected: MARLBORO BR.ROCK R.
Surface: Bituminous
Maintenance/Ownership: Town

Bridge 5:
Slab - 1939
Structure No. 101311000513111
Length: 23'
Width: 24.0'
Facility Carried: C2001
Bridge Type: CONCRETE SLAB
Features Intersected: GULF BROOK
Surface: Bituminous
Maintenance/Ownership: Town

Historic Projects: Retreatment, Resurface, Unknown, Bituminous Mix, Skinny Mix, Bituminous Seal, Bituminous Concrete, Bituminous Macadam, Cold Plane and Bituminous Concrete, Concrete, Gravel, Surface Treated Gravel, Plant Mix, Reclaimed Base and Bituminous Concrete

Functional Class: 1, 2, 6, 7, 8, 11, 12, 14, 16, 17, 19

Speed Zones: 25, 30, 35, 40, 45, 50, 55, 60, 65

Curves: Left, Right

Grades: grade up, grade down

Road Widths (ft)

Traffic Counters (counter ID)

AADT (count)

Crash Locations: Fatal, Injury, Property Damage Only, Unknown Crash Type

Mileage by Functional Class By Sheet

0528	8 - Rural - Minor Collector	6.320
	Total Mileage:	6.320 mi

Mileage by Town By Sheet

MARLBORO - S05281311		6.32 of 6.32
	Total Mileage:	6.32 mi

DISTRICT	TOWN	Date: 05/21/14	ROUTE
2	MARLBORO	1 of 1 TWN mileage: 0.0 to 6.32	Min-0528 ETE mileage: 0.0 to 6.32