

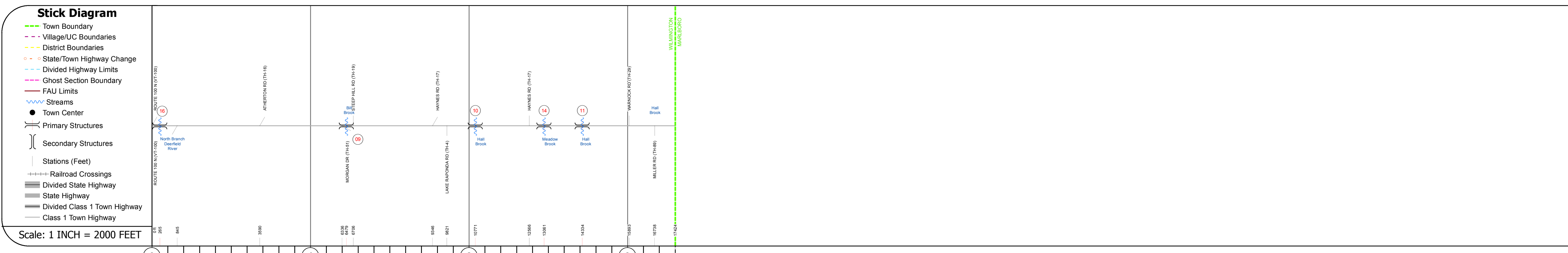
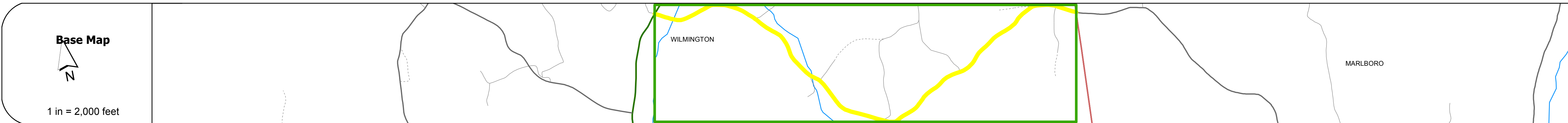
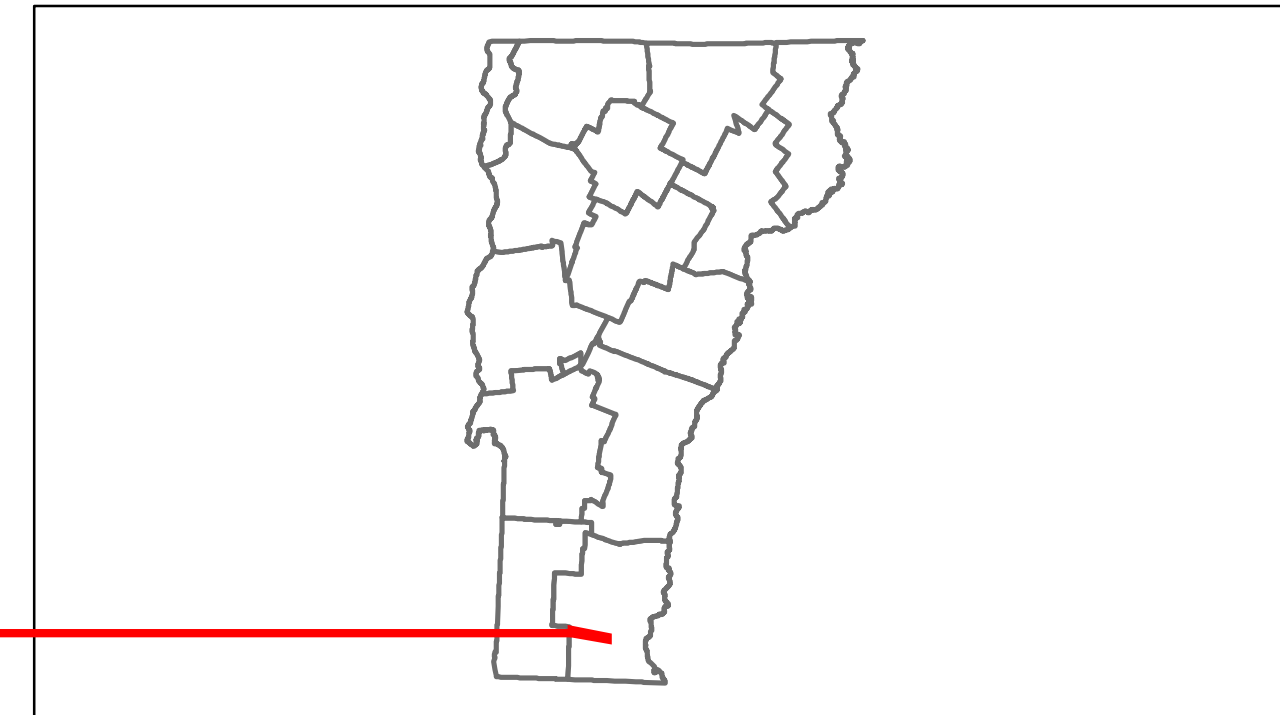


Route Log Progress Chart

DRAFT

Please Note: Errors and Omissions May Exist.
Contact the VTrans Mapping Unit with questions or concerns.

DISTRICT	TOWN	ROUTE
1	WILMINGTON	Min-0526



Road Widths	Travellane								
	Roadway								
	Lane Count								
	Base								
	Subbase								
Curves									
Grades									
Historic Projects									
Maintenance Garage								(Not State Maintained)	
Traffic Counters								562,000	
Functional Class								8	
Speed Zone									
AADT Counts	2012								
	2011								
	2010								
	2009								
	2008								
Crash Locations	2012								
	2011								
	2010								
	2009								
	2008								

DESCRIPTION BLOCK
<p>Bridge 16: Stringer/multi-beam or girder - 1939 Structure No. 101322001613221 Length: 129' Width: 23.5' Weight Limit: 0 Facility Carried: C2003 Bridge Type: 2 SP CONT ROLLED BM Features Intersected: N BR DEERFIELD RIVER Surface: Bituminous Maintenance/Ownership: Town</p> <p>Bridge 9: Tee Beam - 1936 Structure No. 101322000913221 Length: 34' Width: 24.0' Facility Carried: C2003 Bridge Type: CONCRETE T-BEAM Features Intersected: BILL BROOK Surface: Bituminous Maintenance/Ownership: Town</p> <p>Bridge 10: Tee Beam - 1939 Structure No. 101322001013221 Length: 34' Width: 23.9' Facility Carried: C2003 Bridge Type: CONCRETE T-BEAM Features Intersected: HALL BROOK Surface: Bituminous Maintenance/Ownership: Town</p> <p>Bridge 14: Tee Beam - 1939 Structure No. 101322001413221 Length: 54' Width: 25.5' Facility Carried: C2003 Bridge Type: CONCRETE T-BEAM Features Intersected: MEADOW BROOK Surface: Bituminous Maintenance/Ownership: Town</p> <p>Bridge 11: Tee Beam - 1939 Structure No. 101322001113221 Length: 39' Width: 21.7' Facility Carried: C2003 Bridge Type: CONCRETE T-BEAM Features Intersected: HALL BROOK Surface: Bituminous Maintenance/Ownership: Town</p>

Historic Projects Retreatment, Resurface, Unknown, Bituminous Mix, Skimmy Mix, Bituminous Seal, Bituminous, Concrete, Gravel, Surface Treated Gravel, Plant Mix, Reclaimed Base and Bituminous Concrete	Functional Class 1, 2, 3, 4, 5, 6, 7, 8, 9, 10, 11, 12, 13, 14, 15, 16, 17, 18, 19	Curves Left, Right	Road Widths (ft)	Traffic Counters (counter ID)	AADT Fatal, Injury, Property Damage Only, Unknown Crash Type	Mileage by Functional Class By Sheet 0526 8 - Rural - Minor collector 3.300 Total Mileage: 3.300 mi	Mileage by Town By Sheet WILMINGTON - S05261322 3.3 of 3.3 Total Mileage: 3.3 mi	DISTRICT 1	TOWN WILMINGTON	Date: 05/21/14	ROUTE Min-0526 ETE mileage: 0.0 to 3.3
---	--	------------------------------	----------------------------	---	--	---	--	----------------------	---------------------------	-----------------------	---