

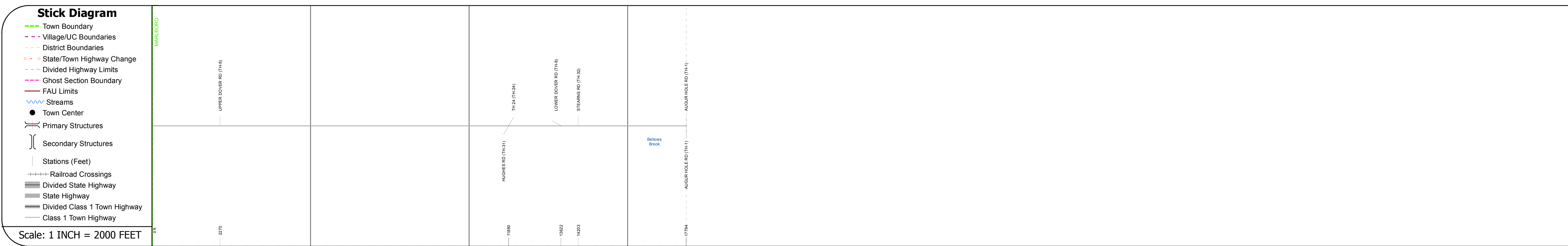
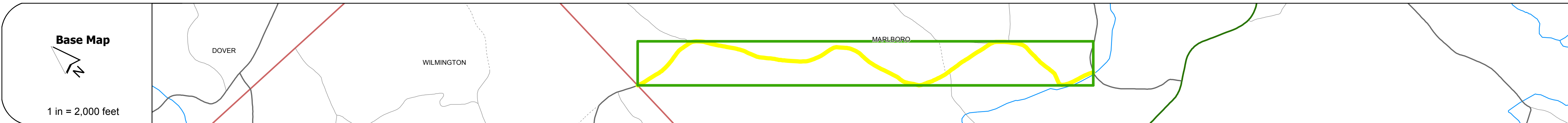
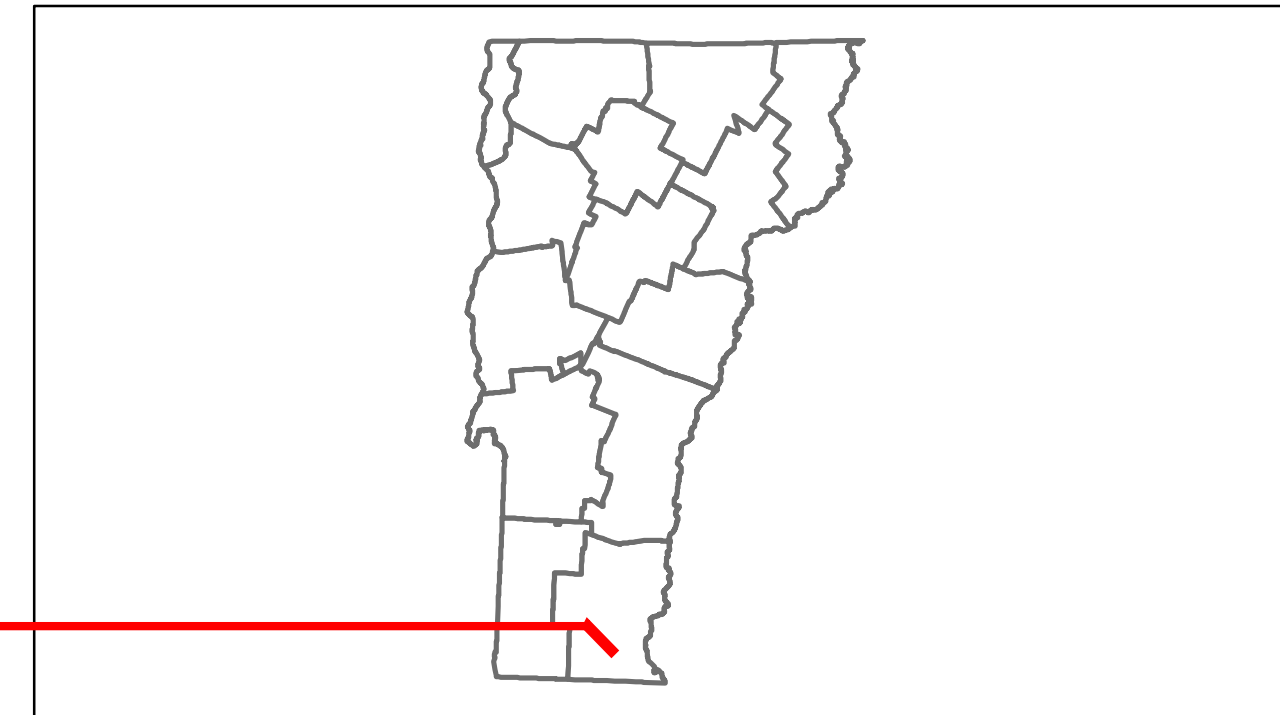


Route Log Progress Chart

DRAFT

Please Note: Errors and Omissions May Exist.
Contact the VTrans Mapping Unit with questions or concerns.

DISTRICT	TOWN	ROUTE
2	MARLBORO	Min-0526



Road Widths	Travellane			
	Roadway			
	Lane Count			
	Base			
	Subbase			
Curves				
Grades				
Historic Projects				
Maintenance Garage				
Traffic Counters	666303	666306	666309	
Functional Class	8			
Speed Zone				
AADT Counts	2012			
	2011			
	2010			
	2009			
	2008			
Crash Locations	2012			
	2011			
	2010			
	2009			
	2008			

DESCRIPTION BLOCK	

Historic Projects Retreatment, Resurface, Unknown, Bituminous Mix, Skimmy Mix, Bituminous Seal, Bituminous Concrete, Surface Treated Gravel, Plant Mix, Reclaimed Base and Bituminous Concrete, Concrete	Functional Class 1-19 color key Speed Zones 25, 30, 35, 40, 45, 50, 55, 60, 65	Curves Left, Right Grades grade up, grade down	Road Widths (ft) Traffic Counters (counter ID)	AADT (count) Crash Locations Fatal, Injury, Property Damage Only, Unknown Crash Type	Mileage by Functional Class By Sheet 0526 8 - Rural - Minor collector 3.370 Total Mileage: 3.370 mi	Mileage by Town By Sheet MARLBORO - S05261311 3.37 of 3.37 Total Mileage: 3.37 mi	DISTRICT 2	TOWN MARLBORO	Date: 05/21/14 1 of 1 TWN mileage: 0.0 to 3.37	ROUTE Min-0526 ETE mileage: 3.3 to 6.67
--	---	---	---	---	---	---	----------------------	-------------------------	---	---