

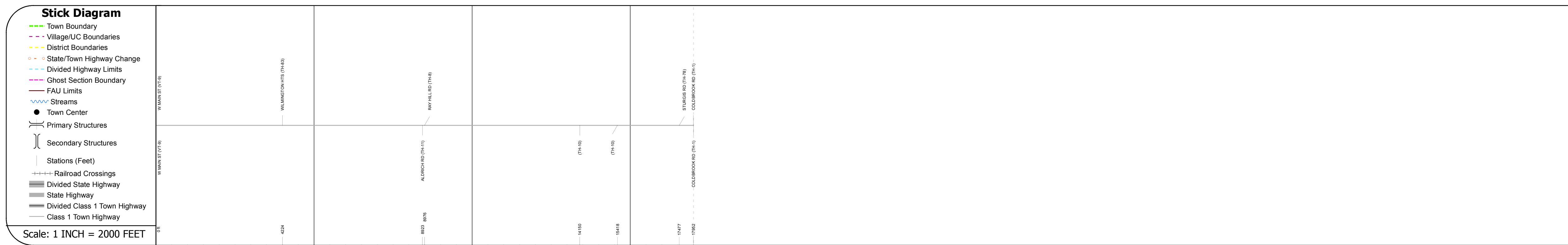
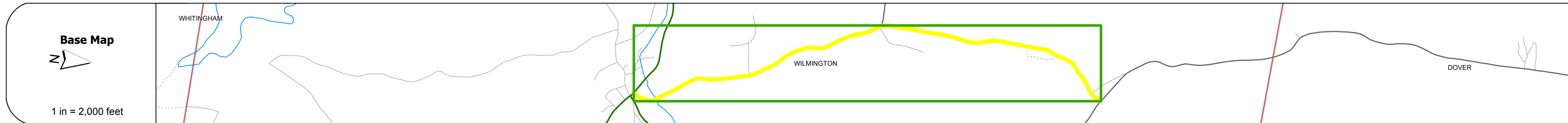
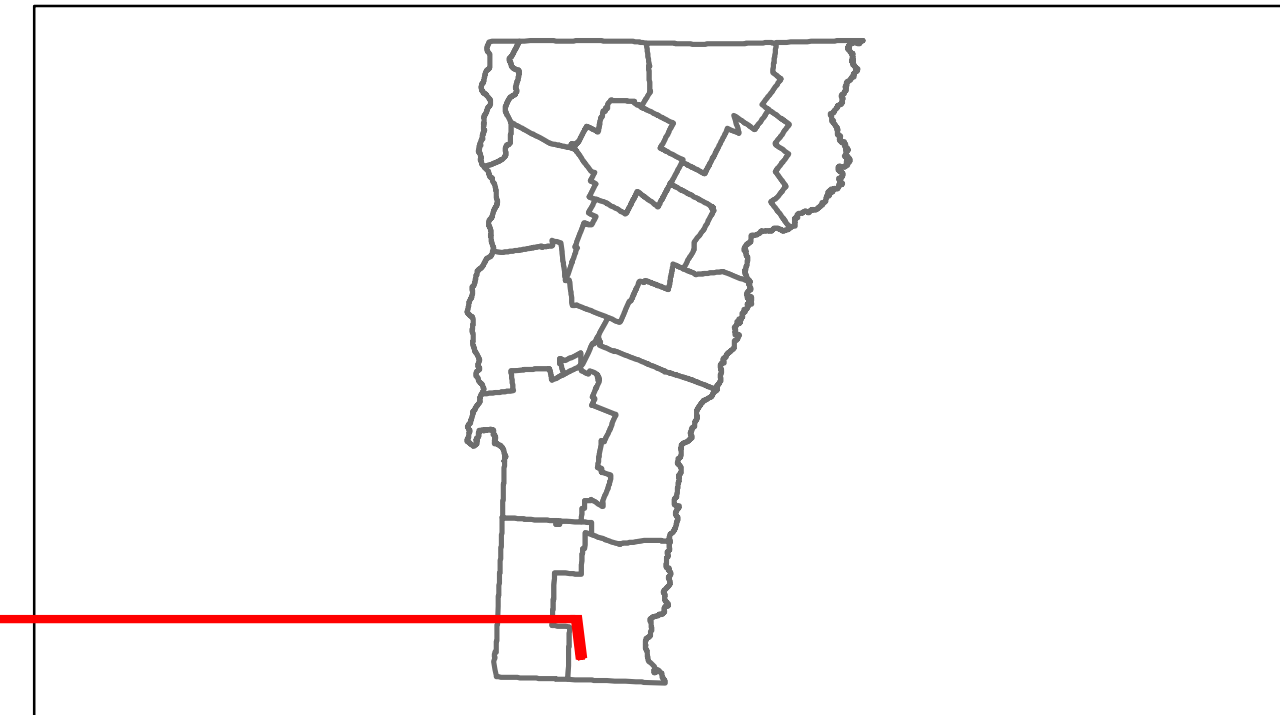


# Route Log Progress Chart

**DRAFT**

Please Note: Errors and Omissions May Exist.  
Contact the VTrans Mapping Unit with questions or concerns.

DISTRICT	TOWN	ROUTE
1	WILMINGTON	Min-0522



<b>Road Widths</b>	Travellane			
	Roadway			
	Lane Count			
	Base			
	Subbase			
<b>Curves</b>				
<b>Grades</b>				
<b>Historic Projects</b>				
<b>Maintenance Garage</b>		(Not State Maintained)		
<b>Traffic Counters</b>			96X201	
<b>Functional Class</b>	8			
<b>Speed Zone</b>				
<b>AADT Counts</b>	2012			
	2011			
	2010			
	2009			
	2008			
<b>Crash Locations</b>	2012			
	2011			
	2010			
	2009			
	2008			

DESCRIPTION BLOCK	

<b>Historic Projects</b> Retreatment, Resurface, Unknown, Bituminous Mix, Skimmy Mix, Bituminous Seal, Bituminous Concrete, Concrete, Gravel, Surface Treated Gravel, Plant Mix, Reclaimed Base and Bituminous Concrete, Concrete	<b>Functional Class</b> 1, 2, 6, 7, 8, 11, 12, 14, 16, 17, 19	<b>Curves</b> Left, Right	<b>Road Widths</b> (ft)	<b>Traffic Counters</b> (counter ID)	<b>AADT</b> (count)	<b>Crash Locations</b> Fatal, Injury, Property Damage Only, Unknown Crash Type	<b>Mileage by Functional Class By Sheet</b> 0522 8 - Rural - Minor collector 3.400	<b>Mileage by Town By Sheet</b> WILMINGTON - S05221322 3.4 of 3.4	<b>DISTRICT</b> 1	<b>TOWN</b> WILMINGTON	Date: 05/21/14	<b>ROUTE</b> Min-0522 ETE mileage: 0.0 to 3.4
							<b>Total Mileage: 3.400 mi</b>	<b>Total Mileage: 3.4 mi</b>	<b>1 of 1</b> TWN mileage: 0.0 to 3.4			