

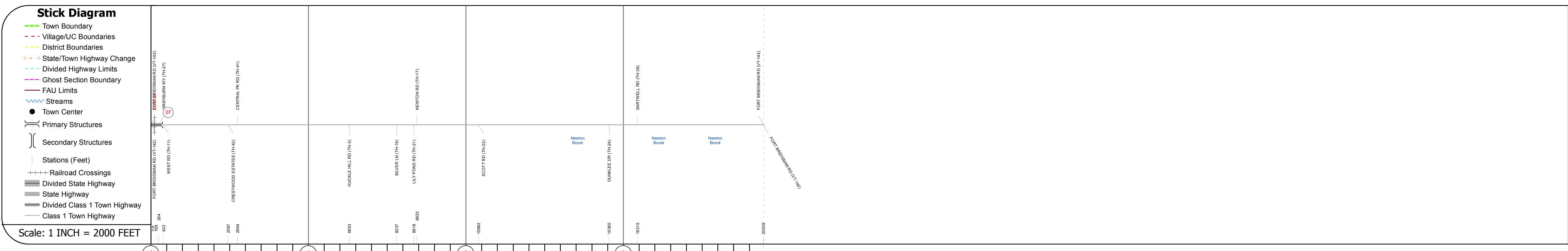
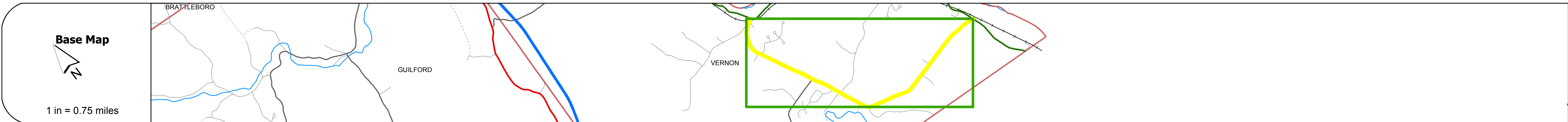
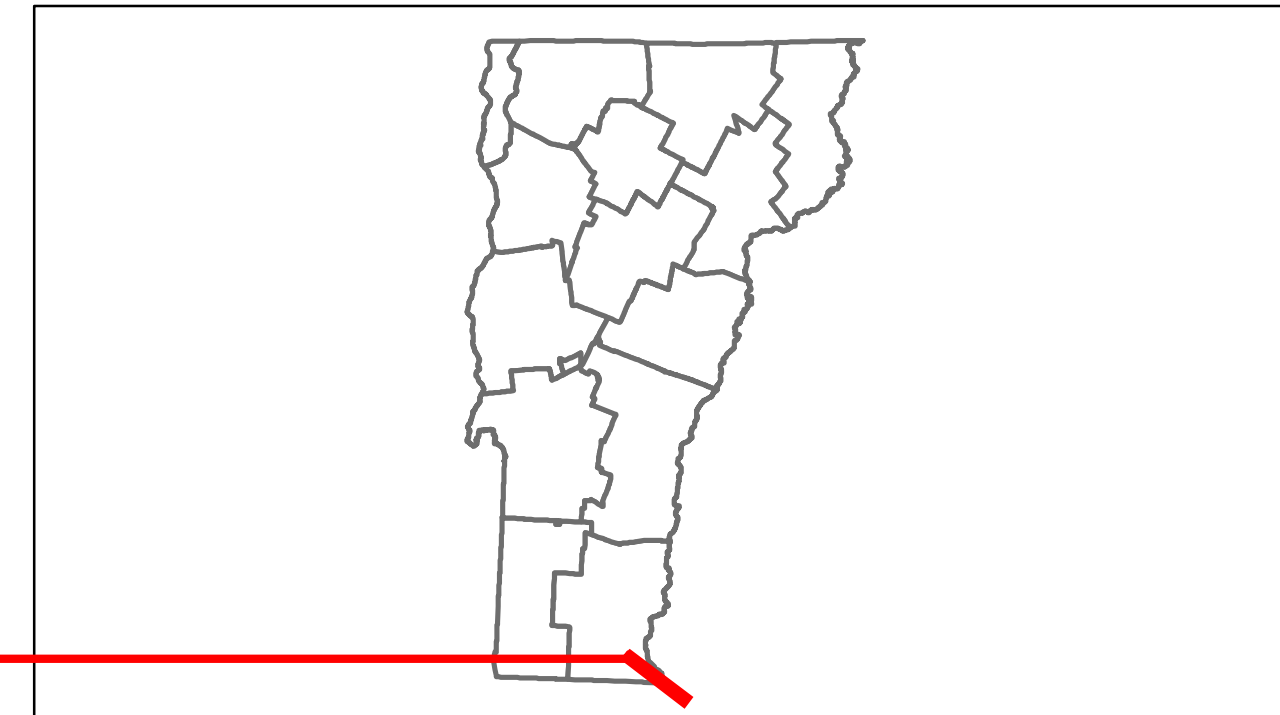


Route Log Progress Chart

DRAFT

Please Note: Errors and Omissions May Exist.
Contact the VTrans Mapping Unit with questions or concerns.

DISTRICT	TOWN	ROUTE
2	VERNON	Min-0516



DESCRIPTION BLOCK

Bridge 7:
Stringer/multi-beam or girder - 1919
Structure No. 101318000713181
Length: 31'
Height: 0.0'
Facility Carried: RAILROAD
Bridge Type: ROLLED BEAM
Features Intersected: NEW ENGLAND CENTRAL RR

Road Widths	Travellane Roadway Lane Count Base Subbase				
Curves					
Grades					
Historic Projects					
Maintenance Garage		(Not State Maintained)			
Traffic Counters		56K375		56K377	56K3AM
Functional Class		8			
Speed Zone					
AADT Counts	2012 2011 2010 2009 2008				
Crash Locations	2012 2011 2010 2009 2008				

Historic Projects Retreatment Resurface Unknown Bituminous Mix Skimmy Mix Bituminous Seal Bituminous Concrete Concrete Gravel Surface Treated Gravel Plant Mix Reclaimed Base and Bituminous Concrete	Functional Class 1 2 3 4 5 6 7 8 9 10 11 12 13 14 15 16 17 18 19 Speed Zones 25 30 35 40 45 50 55 60 65	Curves Left Right Grades grade up grade down	Road Widths (ft) Traffic Counters (counter ID)	AADT (count) Crash Locations Fatal Injury Property Damage Only Unknown Crash Type	Mileage by Functional Class By Sheet 0516 8 - Rural - Minor collector 3.890 Total Mileage: 3.890 mi	Mileage by Town By Sheet VERNON - S05161318 3.89 of 3.89 Total Mileage: 3.89 mi	DISTRICT 2	TOWN VERNON	Date: 05/21/14 1 of 1 TWN mileage: 0.0 to 3.89	ROUTE Min-0516 ETE mileage: 0.0 to 3.89
--	--	---	---	---	---	---	----------------------	-----------------------	---	--