

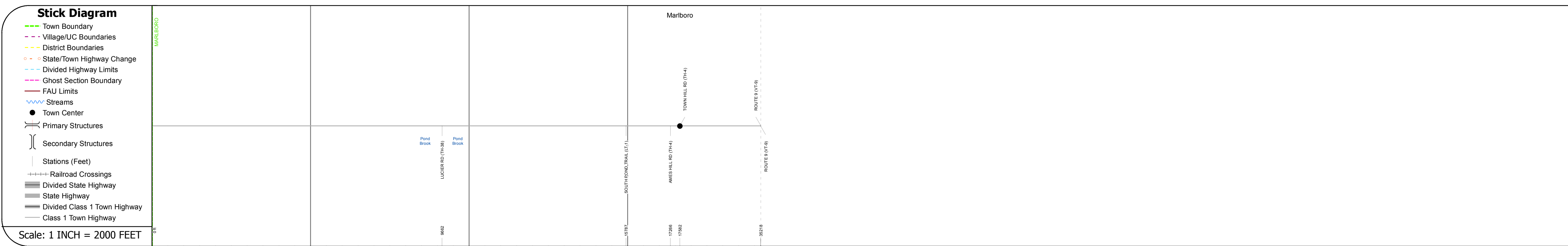
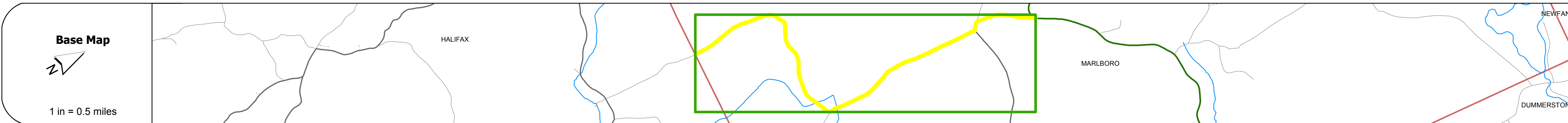
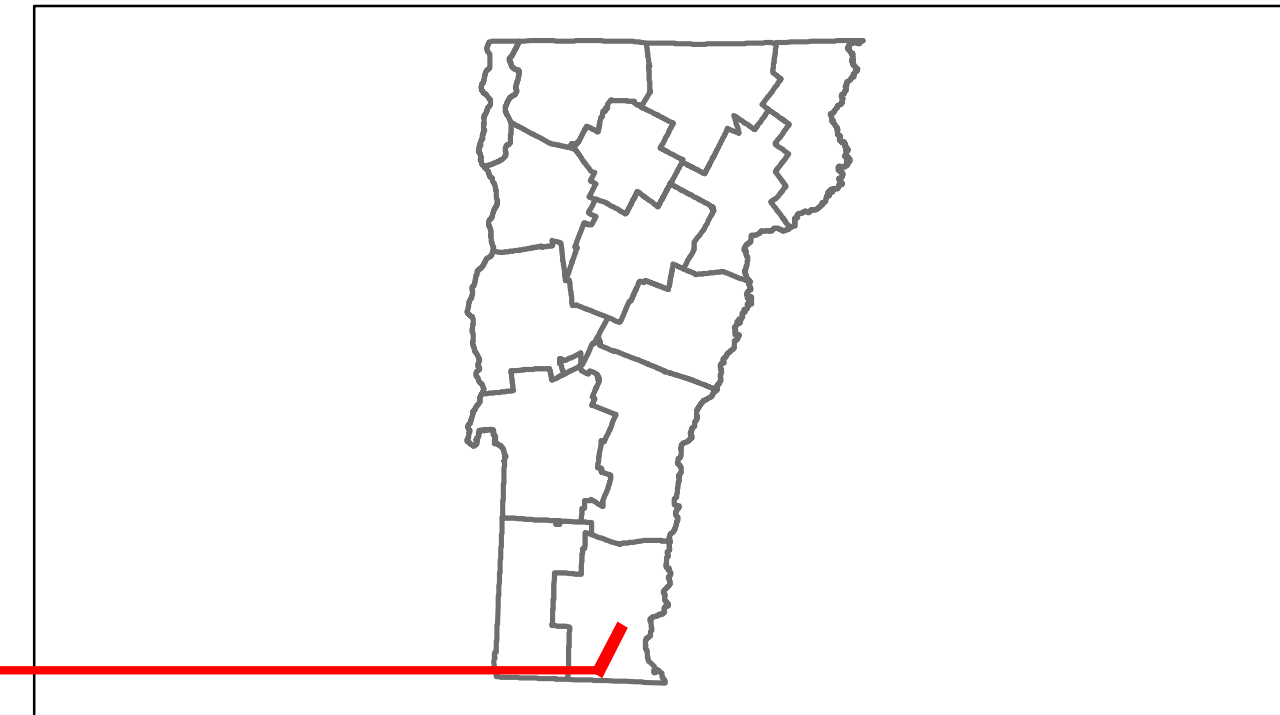


Route Log Progress Chart

DRAFT

Please Note: Errors and Omissions May Exist.
Contact the VTrans Mapping Unit with questions or concerns.

DISTRICT	TOWN	ROUTE
2	MARLBORO	Min-0504



DESCRIPTION BLOCK	

Travellane	Roadway	Lane Count	Base	Subbase
Road Widths				
Curves				
Grades				
Historic Projects				
Maintenance Garage				
Traffic Counters				
Functional Class				
Speed Zone				
AADT Counts				
Crash Locations				

Historic Projects Retreatment, Resurface, Unknown, Bituminous Mix, Skimmy Mix, Bituminous Seal, Concrete, Gravel, Surface Treated Gravel, Plant Mix, Reclaimed Base and Bituminous Concrete, Concrete	Functional Class 1, 2, 6, 7, 8, 11, 12, 14, 16, 17, 19	Curves Left, Right	Grades grade up, grade down	Road Widths (ft)	Traffic Counters (counter ID)	AADT (count)	Crash Locations Fatal, Injury, Property Damage Only, Unknown Crash Type	Mileage by Functional Class By Sheet 0504 8 - Rural - Minor collector 3.840	Mileage by Town By Sheet MARLBORO - S05041311 3.84 of 3.84	DISTRICT 2	TOWN MARLBORO	Date: 05/21/14	ROUTE Min-0504 ETE mileage: 6.67 to 10.51
Total Mileage: 3.840 mi								Total Mileage: 3.84 mi					