


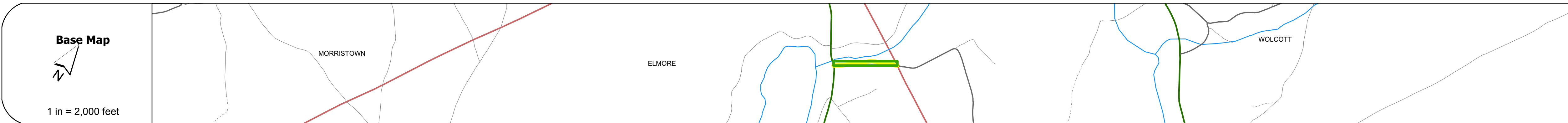
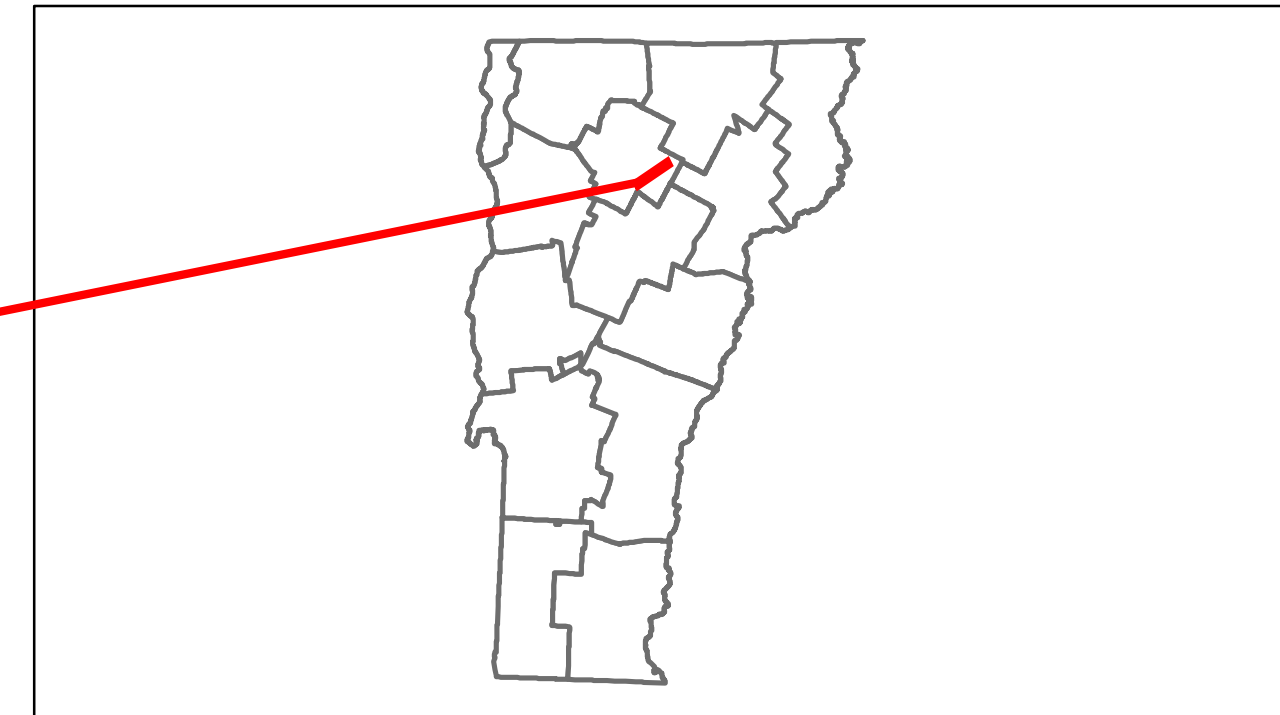


Route Log Progress Chart

DRAFT

Please Note: Errors and Omissions May Exist.
Contact the VTrans Mapping Unit with questions or concerns.

DISTRICT	TOWN	ROUTE
6	ELMORE	Maj-0324



Curves	
---------------	--

Grades	
---------------	--



Historic Projects	
--------------------------	--

Maintenance Garage	(Not State Maintained)
---------------------------	------------------------

Traffic Counters	566.95
-------------------------	--------

Functional Class	7
-------------------------	---

Speed Zone	
-------------------	--



DESCRIPTION BLOCK

Historic Projects Retreatment, Resurface, Unknown, Bituminous Mix, Skimmy Mix, Bituminous Seal, Bituminous Concrete, Concrete, Gravel, Surface Treated Gravel, Plant Mix, Reclaimed Base and Bituminous Concrete	Functional Class 1-19, 6-16 Speed Zones 25, 30, 35, 40, 45, 50, 55, 60, 65	Curves Left, Right Grades grade up, grade down	Road Widths (ft) Traffic Counters (counter ID)	AADT (count) Crash Locations Fatal, Injury, Property Damage Only, Unknown Crash Type	Mileage by Functional Class By Sheet 0324 7 - Rural - Major collector 0.400 Total Mileage: 0.400 mi	Mileage by Town By Sheet ELMORE - S03240804 0.4 of 0.4 Total Mileage: 0.4 mi	DISTRICT 6	TOWN ELMORE	Date: 05/21/14 1 of 1 TWN mileage: 0.0 to 0.4	ROUTE Maj-0324 ETE mileage: 0.0 to 0.4
--	---	---	---	---	---	--	----------------------	-----------------------	--	--