

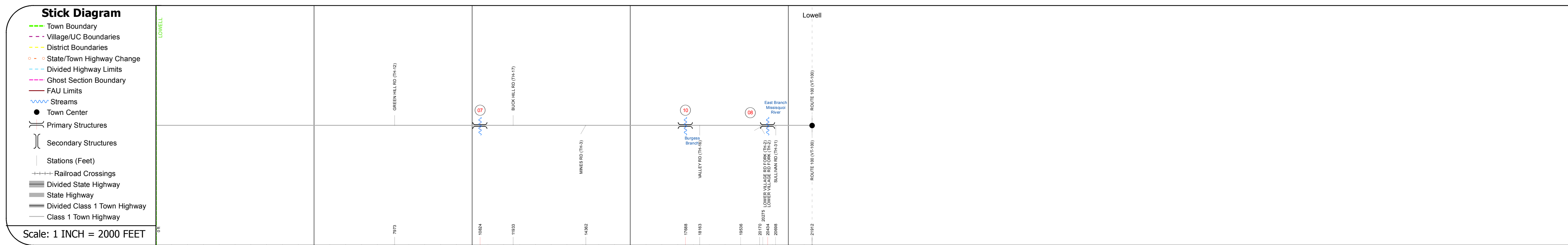
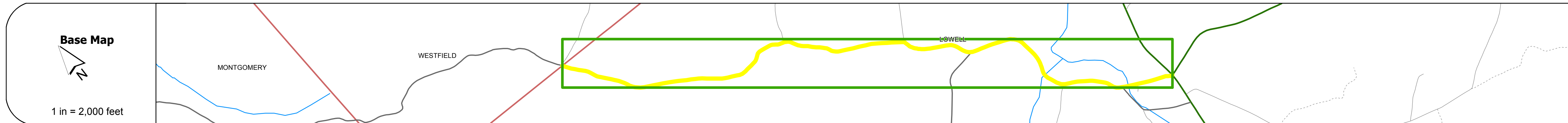
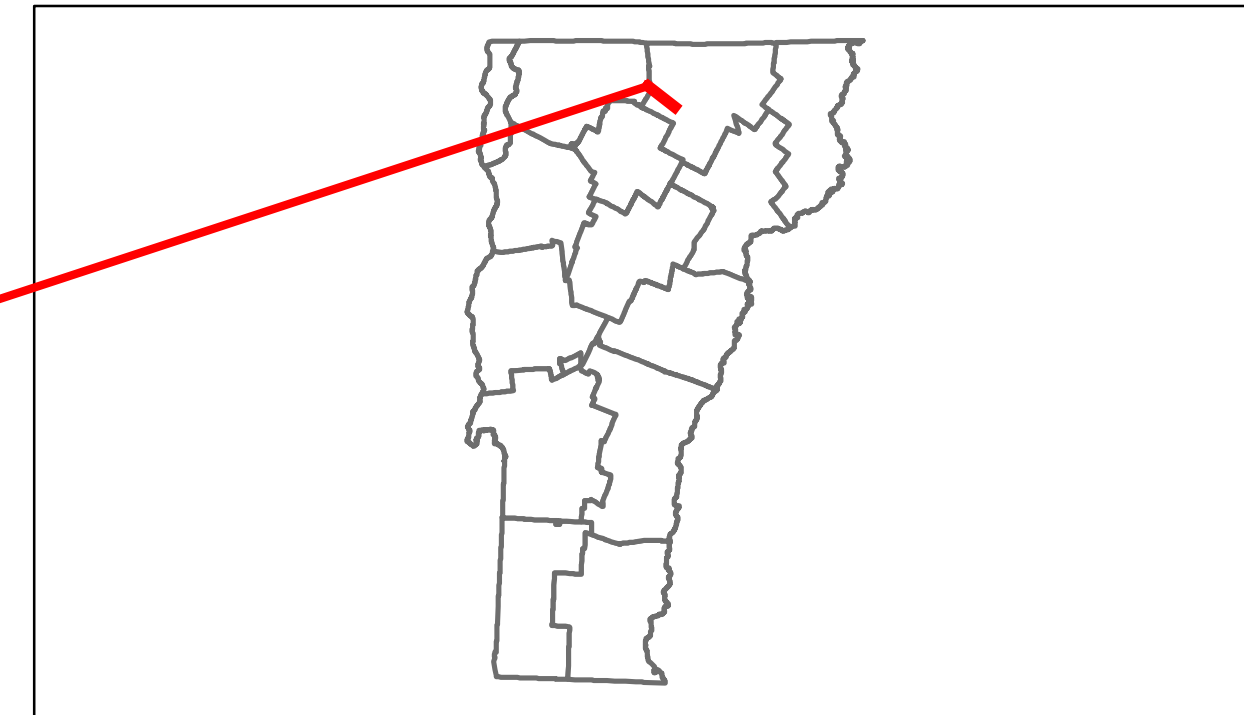


Route Log Progress Chart

DRAFT

Please Note: Errors and Omissions May Exist.
Contact the VTrans Mapping Unit with questions or concerns.

DISTRICT	TOWN	ROUTE
9	LOWELL	Maj-0308



Road Widths	Travellane	20	22	24
	Roadway	20	22	24
	Lane Count			
	Base			
	Subbase			
Curves				30
Grades				
Historic Projects				
Maintenance Garage				
Traffic Counters	0	0	0	0
	SEP132	SEP244	SEP246	SEP247
Functional Class	7			
Speed Zone				
AADT Counts	2012	170	680	670
	2011	170	670	660
	2010	170	640	640
	2009	170	620	620
	2008	170	590	600
Crash Locations	2012			
	2011			
	2010			
	2009			
	2008			

DESCRIPTION BLOCK
<p>Bridge 7: Tee Beam - 1928 Structure No. 200308000710132 Length: 31' Width: 20.8' Facility Carried: TR 01 FAS 308 Bridge Type: CONCRETE T-BEAM Features Intersected: NOTCH BROOK Surface: Gravel Maintenance/Ownership: Town</p> <p>Bridge 10: Tee Beam - 1923 Structure No. 200308001010132 Length: 38' Width: 17.5' Facility Carried: TR 01 FAS 308 Bridge Type: CONCRETE T-BEAM Features Intersected: BURGESS BROOK Surface: Bituminous Maintenance/Ownership: Town</p> <p>Bridge 8: Tee Beam - 1929 Structure No. 200308000810132 Length: 54' Width: 25.0' Facility Carried: TR 01 FAS 308 Bridge Type: CONCRETE T-BEAM Features Intersected: EAST BROOK Surface: Bituminous Maintenance/Ownership: Town</p>

Historic Projects Retreatment, Resurface, Unknown, Bituminous Mix, Skimny Mix, Bituminous Seal, Bituminous, Concrete, Gravel, Surface Treated Gravel, Plant Mix, Reclaimed Base and Bituminous Concrete, Concrete	Functional Class 1, 2, 6, 7, 8, 11, 12, 14, 16, 17, 19	Curves Left, Right	Road Widths (ft)	Traffic Counters (counter ID)	AADT Fatal, Injury, Property Damage Only, Unknown Crash Type	Mileage by Functional Class By Sheet 0308 7 - Rural - Major collector 4.150	Mileage by Town By Sheet LOWELL - S03081013 4.15 of 4.15	DISTRICT 9	TOWN LOWELL	Date: 05/21/14	ROUTE Maj-0308 ETE mileage: 6.32 to 10.47
Speed Zones 25, 30, 35, 40, 45, 50, 55, 60, 65						Total Mileage: 4.150 mi	Total Mileage: 4.15 mi	1 of 1 TWN mileage: 0.0 to 4.15			

For More Information Contact - Vermont Agency of Transportation, Policy, Planning and Intermodal Development Division - Mapping Unit, 1 National Life Drive, Montpelier, VT 05633-5001 Telephone: 802-828-2600.