

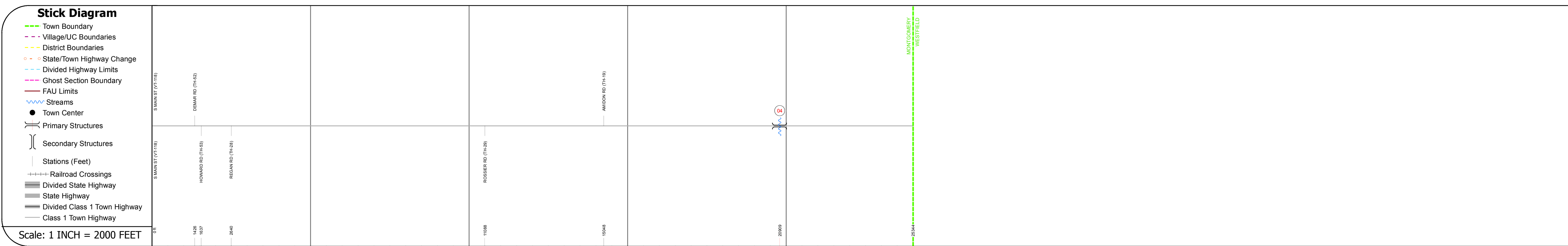
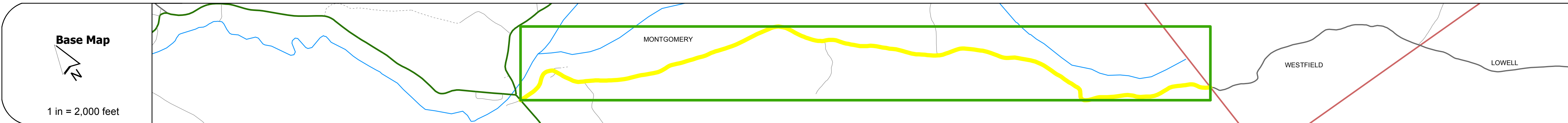
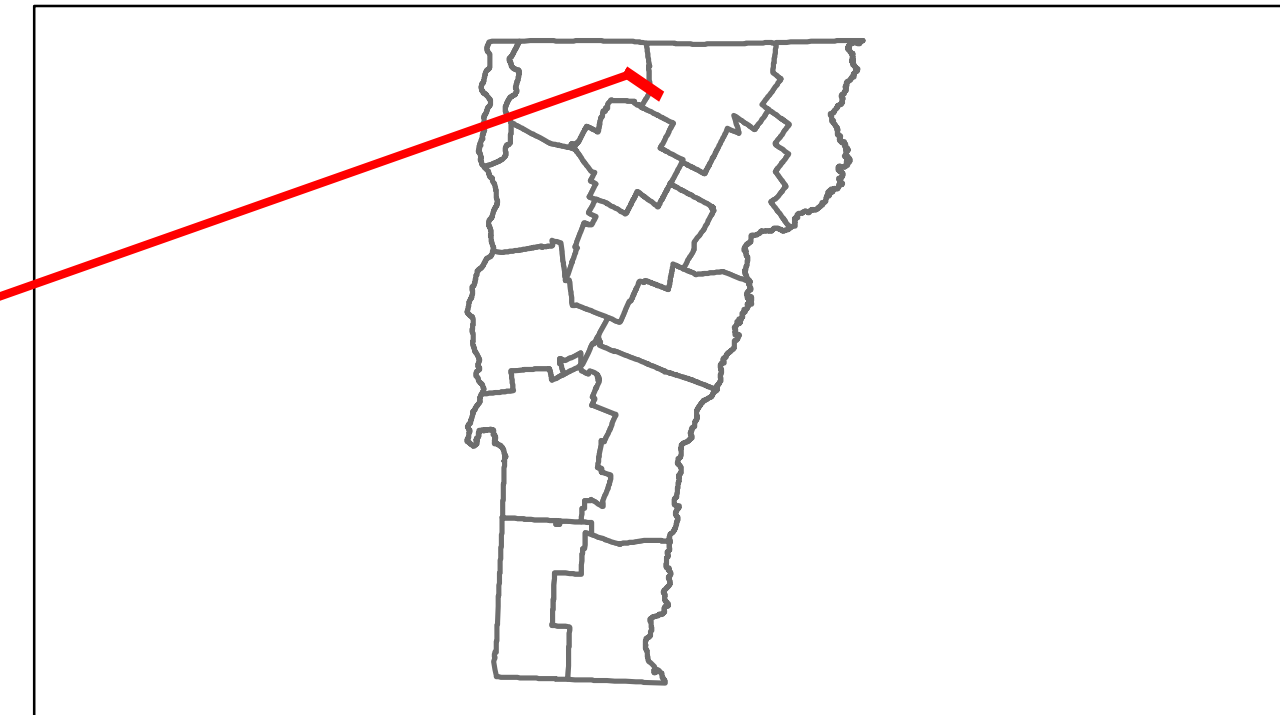


Route Log Progress Chart

DRAFT

Please Note: Errors and Omissions May Exist.
Contact the VTrans Mapping Unit with questions or concerns.

DISTRICT	TOWN	ROUTE
8	MONTGOMERY	Maj-0308



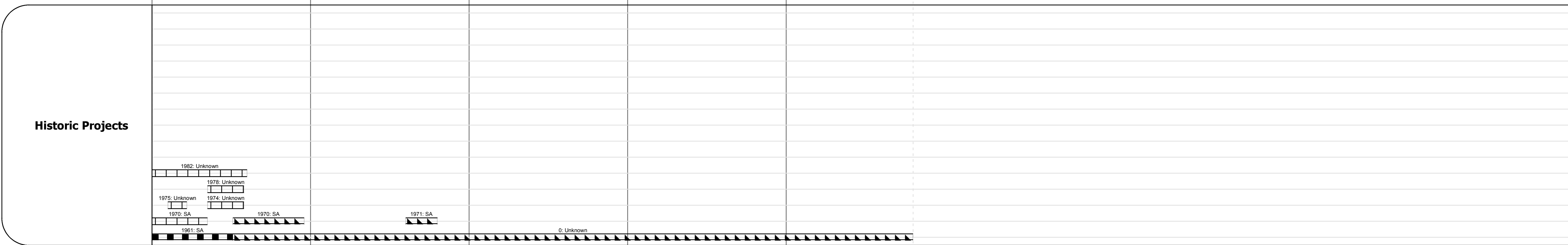
DESCRIPTION BLOCK

Bridge 4:
Slab - 1927
Structure No. 200308000406102
Length: 23'
Width: 23.0'
Facility Carried: TR 02 FAS 308
Bridge Type: CONCRETE SLAB
Features Intersected: WADE BROOK
Maintenance/Ownership: Town

Road Widths	Travellane	20	18	16
Roadway	22	18	16	
Lane Count				
Base				
Subbase				

Curves				
---------------	--	--	--	--

Grades				
---------------	--	--	--	--



Maintenance Garage		(Not State Maintained)		
---------------------------	--	------------------------	--	--

Traffic Counters		569374		
-------------------------	--	--------	--	--

Functional Class		7		
-------------------------	--	---	--	--

Speed Zone				
-------------------	--	--	--	--

AADT Counts	2012	380	170
	2011	380	170
	2010	350	170
	2009	320	170
	2008	290	170

Crash Locations	2012		
	2011		
	2010		
	2009		
	2008		

Historic Projects Retreatment, Resurface, Unknown, Bituminous Mix, Skimmy Mix, Bituminous Seal, Bituminous, Concrete, Gravel, Surface Treated, Plant Mix, Reclaimed Base and Bituminous Concrete, Concrete	Functional Class 1, 2, 6, 7, 8, 11, 12, 14, 16, 17, 19	Curves Left, Right	Road Widths (ft)	Traffic Counters (counter ID)	AADT (count)	Crash Locations Fatal, Injury, Property Damage Only, Unknown Crash Type	Mileage by Functional Class By Sheet 0308 7 - Rural - Major collector 4.800	Mileage by Town By Sheet MONTGOMERY - S03080610 4.8 of 4.8	DISTRICT 8	TOWN MONTGOMERY	Date: 05/21/14	ROUTE Maj-0308
							Total Mileage: 4.800 mi	Total Mileage: 4.8 mi	1 of 1 TWN mileage: 0.0 to 4.8	ETE mileage: 0.0 to 4.8		