

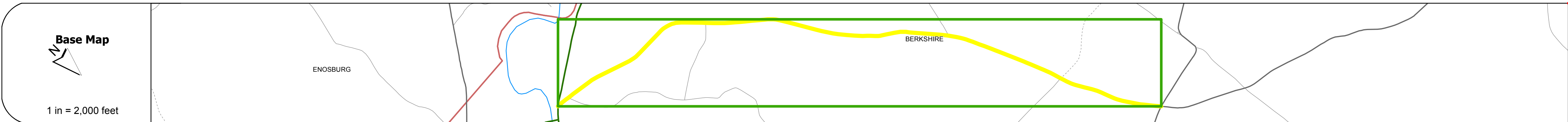
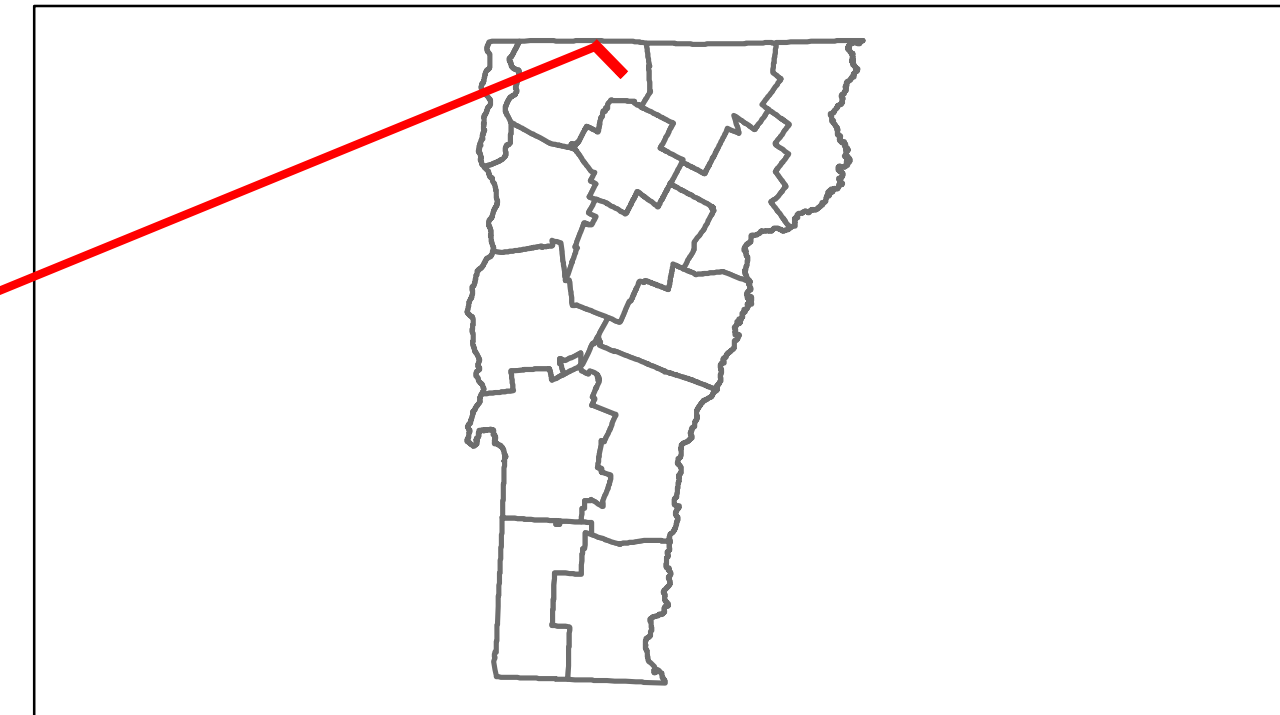


Route Log Progress Chart

DRAFT

Please Note: Errors and Omissions May Exist.
Contact the VTrans Mapping Unit with questions or concerns.

DISTRICT	TOWN	ROUTE
8	BERKSHIRE	Maj-0307



Stick Diagram

- Town Boundary
- Village/UC Boundaries
- District Boundaries
- State/Town Highway Change
- Divided Highway Limits
- Ghost Section Boundary
- FAU Limits
- Streams
- Town Center
- Primary Structures
- Secondary Structures
- Stations (Feet)
- Railroad Crossings
- Divided State Highway
- State Highway
- Divided Class 1 Town Highway
- Class 1 Town Highway

Scale: 1 INCH = 2000 FEET




DESCRIPTION BLOCK

Road Widths	Travellane	20	22	20	22
Roadway	22	28	22	28	
Lane Count					
Base		18" Gravel		18" Gravel	
Subbase					

Curves			3	3	
---------------	--	--	---	---	--

Grades					
---------------	--	--	--	--	--



Maintenance Garage	(Not State Maintained)
---------------------------	------------------------

Traffic Counters	9 S87305
-------------------------	-------------

Functional Class	7
-------------------------	---

Speed Zone	
-------------------	--

AADT Counts	2012	640
	2011	630
	2010	640
	2009	650
	2008	650

Crash Locations	2012	
	2011	
	2010	
	2009	
	2008	

<p>Historic Projects</p> <ul style="list-style-type: none"> Retreatment Resurface Unknown Bituminous Mix Skimny Mix Bituminous Seal Gravel Surface Treated Gravel Plant Mix Reclaimed Base and Bituminous Concrete Concrete 	<p>Functional Class</p> <ul style="list-style-type: none"> 1 (Blue) 2 (Red) 3 (Green) 4 (Yellow) 5 (Purple) 6 (Orange) 7 (Pink) 8 (Light Blue) 9 (Light Green) 10 (Light Yellow) 11 (Light Purple) 12 (Light Orange) 13 (Light Pink) 14 (Light Light Blue) 15 (Light Light Green) 16 (Light Light Yellow) 17 (Light Light Purple) 18 (Light Light Orange) 19 (Light Light Pink) <p>Speed Zones</p> <ul style="list-style-type: none"> 25 30 35 40 45 50 55 60 65 	<p>Curves</p> <ul style="list-style-type: none"> Left Right <p>Grades</p> <ul style="list-style-type: none"> grade up grade down 	<p>Road Widths</p> <p>(ft)</p>	<p>Traffic Counters</p> <p>(counter ID)</p>	<p>AADT</p> <p>(count)</p>	<p>Crash Locations</p> <ul style="list-style-type: none"> Fatal Injury Property Damage Only Unknown Crash Type 	<p>Mileage by Functional Class By Sheet</p> <p>0307 7 - Rural - Major collector 4.100</p>	<p>Mileage by Town By Sheet</p> <p>BERKSHIRE - S03070602 4.1 of 4.1</p>	<p>DISTRICT</p> <p>8</p>	<p>TOWN</p> <p>BERKSHIRE</p>	<p>Date: 05/21/14</p> <p>1 of 1</p> <p>TWN mileage: 0.0 to 4.1</p>	<p>ROUTE</p> <p>Maj-0307</p> <p>ETE mileage: 0.0 to 4.1</p>
---	--	--	---------------------------------------	--	-----------------------------------	---	--	--	---------------------------------	-------------------------------------	--	--