

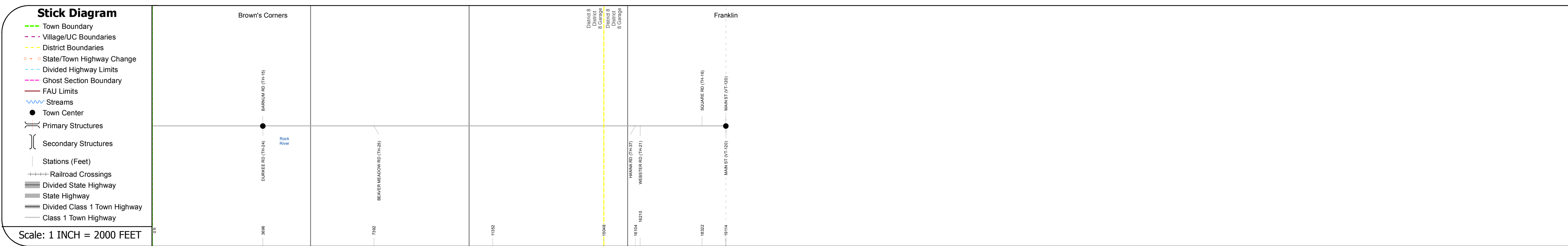
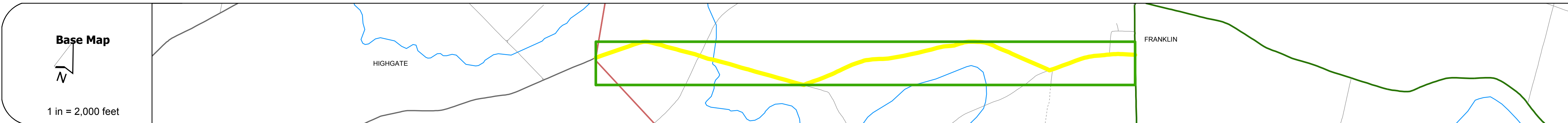
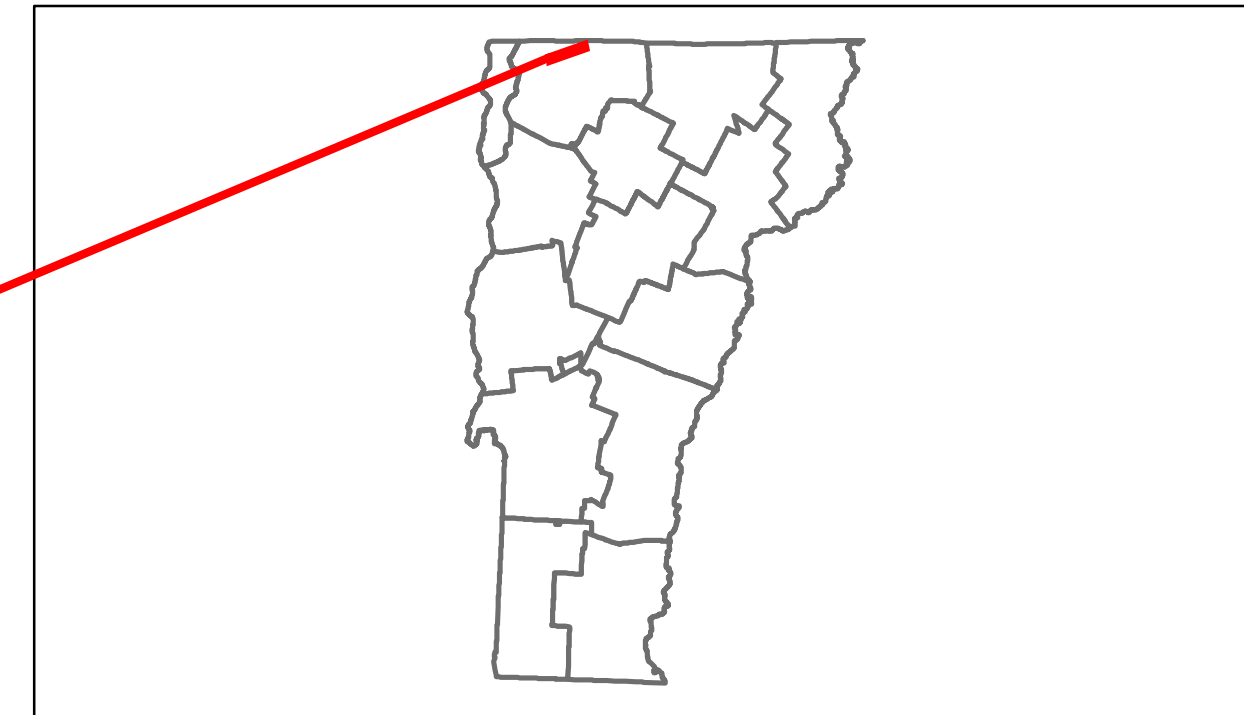


Route Log Progress Chart

DRAFT

Please Note: Errors and Omissions May Exist.
Contact the VTrans Mapping Unit with questions or concerns.

DISTRICT	TOWN	ROUTE
8	FRANKLIN	Maj-0301



Road Widths	Travellane Roadway Lane Count Base Subbase	
Curves		2.5 2.8
Grades		
Historic Projects		2007: STP RS 0301(1)84 2004: STP 0301(1)8 1984: Unknown 1972: Unknown 0: SA
Maintenance Garage		(Not State Maintained)
Traffic Counters		567357
Functional Class		7
Speed Zone		
AADT Counts		2012: 850 2011: 840 2010: 800 2009: 750 2008: 710 940 930 880 830 770
Crash Locations		2012 2011 2010 2009 2008

DESCRIPTION BLOCK	

Historic Projects Retreatment Resurface Unknown Bituminous Mix Skimmy Mix Bituminous Seal Bituminous Concrete Concrete Gravel Surface Treated Gravel Plant Mix Reclaimed Base and Bituminous Concrete Concrete	Functional Class 1 2 3 4 5 6 7 8 9 10 11 12 13 14 15 16 17 18 19 Speed Zones 25 30 35 40 45 50 55 60 65	Curves Left Right Grades grade up grade down	Road Widths (ft) Traffic Counters (counter ID)	AADT (count) Crash Locations Fatal Injury Property Damage Only Unknown Crash Type	Mileage by Functional Class By Sheet 0301 7 - Rural - Major collector 3.620 Total Mileage: 3.620 mi	Mileage by Town By Sheet FRANKLIN - S03010607 3.62 of 3.62 Total Mileage: 3.62 mi	DISTRICT 8	TOWN FRANKLIN	Date: 05/21/14 1 of 1 TWN mileage: 0.0 to 3.62	ROUTE Maj-0301 ETE mileage: 2.15 to 5.77
--	--	---	---	---	---	---	----------------------	-------------------------	---	--