

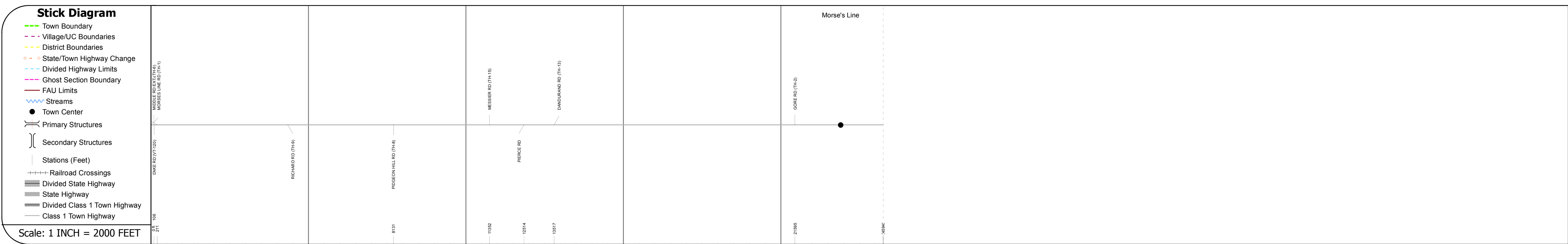
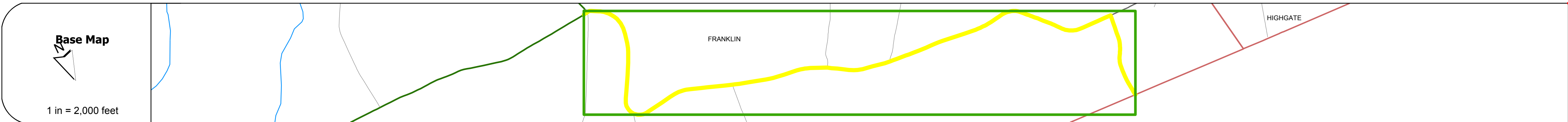
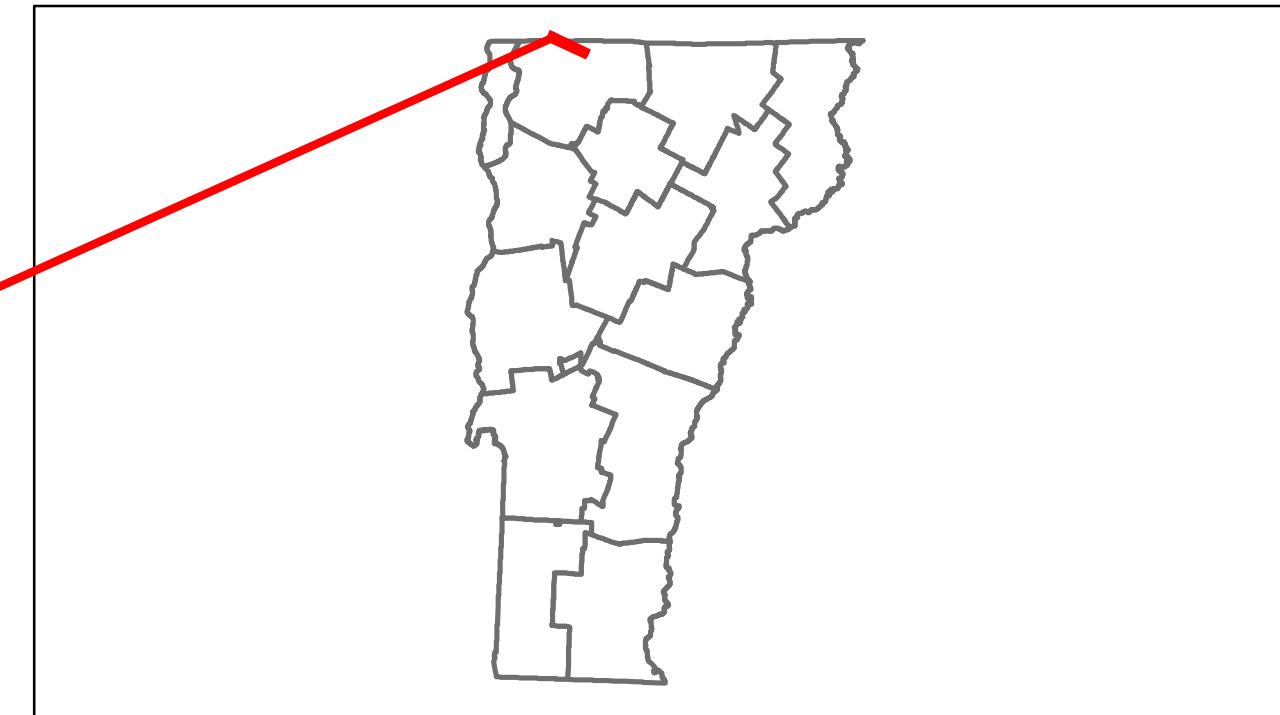


Route Log Progress Chart

DRAFT

Please Note: Errors and Omissions May Exist.
Contact the VTrans Mapping Unit with questions or concerns.

DISTRICT	TOWN	ROUTE
8	FRANKLIN	Maj-0299



DESCRIPTION BLOCK

Road Widths	Travellane: 20, 26, 26, 26 Roadway: 22, 26, 26, 26 Lane Count: 2, 2, 2, 2 Base: 15'-18" Gravel, 18" Gravel Subbase: 15'-18" Gravel															
Curves	7.5, 5, 7.5, 5															
Grades																
Historic Projects	<ul style="list-style-type: none"> 1975: Unknown 1977: Unknown 1980: Unknown 1977: RS 0299(3) 1973: Unknown 1961: S 0299(1) 1968: S 0299(2) SA 															
Maintenance Garage	(Not State Maintained)															
Traffic Counters	SR318, SR270, SR367															
Functional Class	7															
Speed Zone																
AADT Counts	<table border="1"> <tr><td>2012</td><td>540</td><td>430</td></tr> <tr><td>2011</td><td>530</td><td>430</td></tr> <tr><td>2010</td><td>540</td><td>470</td></tr> <tr><td>2009</td><td>550</td><td>500</td></tr> <tr><td>2008</td><td>550</td><td>540</td></tr> </table>	2012	540	430	2011	530	430	2010	540	470	2009	550	500	2008	550	540
2012	540	430														
2011	530	430														
2010	540	470														
2009	550	500														
2008	550	540														
Crash Locations	<table border="1"> <tr><td>2012</td><td></td><td></td></tr> <tr><td>2011</td><td></td><td></td></tr> <tr><td>2010</td><td></td><td></td></tr> <tr><td>2009</td><td></td><td></td></tr> <tr><td>2008</td><td></td><td></td></tr> </table>	2012			2011			2010			2009			2008		
2012																
2011																
2010																
2009																
2008																

Historic Projects Retreatment, Resurface, Unknown, Bituminous Mix, Skimmy Mix, Bituminous Seal, Bituminous Concrete, Concrete, Gravel, Surface Treated Gravel, Plant Mix, Reclaimed Base and Bituminous Concrete	Functional Class 1-19, 6-16 Speed Zones 25, 30, 35, 40, 45, 50, 55, 60, 65	Curves Left, Right Grades grade up, grade down	Road Widths (ft) Traffic Counters (counter ID)	AADT (count) Crash Locations Fatal, Injury, Property Damage Only, Unknown Crash Type	Mileage by Functional Class By Sheet 0299 7 - Rural - Major collector 4.650 Total Mileage: 4.650 mi	Mileage by Town By Sheet FRANKLIN - S02990607 4.65 of 4.65 Total Mileage: 4.65 mi	DISTRICT 8	TOWN FRANKLIN	Date: 05/21/14 1 of 1 TWN mileage: 0.0 to 4.65	ROUTE Maj-0299 ETE mileage: 0.0 to 4.65
--	---	---	---	---	---	---	----------------------	-------------------------	---	---