


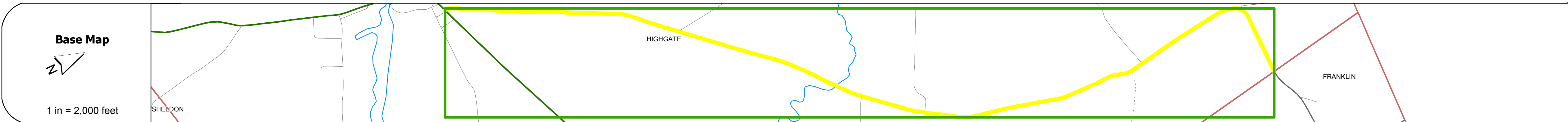
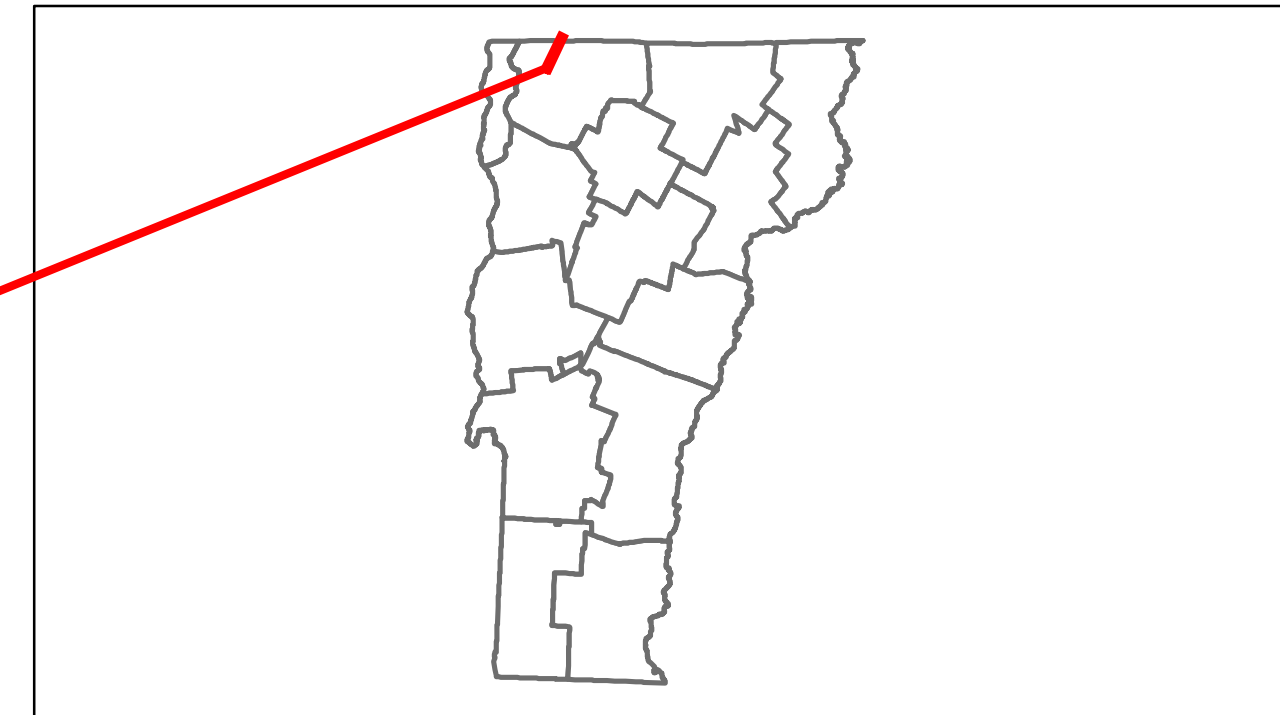


Route Log Progress Chart

DRAFT

Please Note: Errors and Omissions May Exist.
Contact the VTrans Mapping Unit with questions or concerns.

DISTRICT	TOWN	ROUTE
8	HIGHGATE	Maj-0297



DESCRIPTION BLOCK

Road Widths	Travellane	← 20 →	→ 22 →	← 22 →	→ 28 →	← 11.8 →	→ 4 →
	Roadway						
	Lane Count						
	Base						
	Subbase		6" Soil Cement	12" Granular Borrow			
Curves							
Grades							
Historic Projects							
Maintenance Garage						(Not State Maintained)	
Traffic Counters							
Functional Class							
Speed Zone							
AADT Counts	2012	← 1300 →	← 1300 →	← 1300 →	← 1300 →	← 1300 →	← 540 →
	2011	← 1300 →	← 1300 →	← 1300 →	← 1300 →	← 1300 →	← 530 →
	2010	← 1300 →	← 1300 →	← 1300 →	← 1300 →	← 1300 →	← 560 →
	2009	← 1300 →	← 1300 →	← 1300 →	← 1300 →	← 1300 →	← 570 →
	2008	← 1300 →	← 1300 →	← 1300 →	← 1300 →	← 1300 →	← 580 →
Crash Locations	2012						
	2011						
	2010						
	2009						
	2008						

Historic Projects Retreatment, Resurface, Unknown, Bituminous Mix, Skimmy Mix, Bituminous Seal, Bituminous Concrete, Concrete, Gravel, Surface Treated Gravel, Plant Mix, Reclaimed Base and Bituminous Concrete, Concrete	Functional Class 1 (Blue), 2 (Red), 3 (Green), 4 (Yellow), 5 (Cyan), 6 (Magenta), 7 (Pink), 8 (Orange), 9 (Light Blue), 10 (Light Green), 11 (Light Yellow), 12 (Light Cyan), 13 (Light Magenta), 14 (Light Orange), 15 (Light Blue), 16 (Light Green), 17 (Light Yellow), 18 (Light Cyan), 19 (Light Magenta)	Curves Left, Right	Road Widths (ft)	Traffic Counters (counter ID)	AADT (count)	Crash Locations Fatal, Injury, Property Damage Only, Unknown Crash Type	Mileage by Functional Class By Sheet 0297 7 - Rural - Major collector 5.780	Mileage by Town By Sheet HIGHGATE - S02970609 5.78 of 5.78	DISTRICT 8	TOWN HIGHGATE	Date: 05/21/14	ROUTE Maj-0297 ETE mileage: 0.0 to 5.78
						Total Mileage: 5.780 mi		Total Mileage: 5.78 mi				