


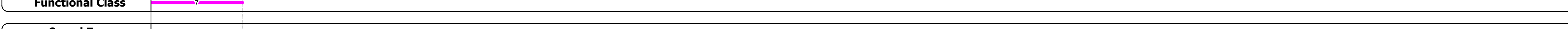





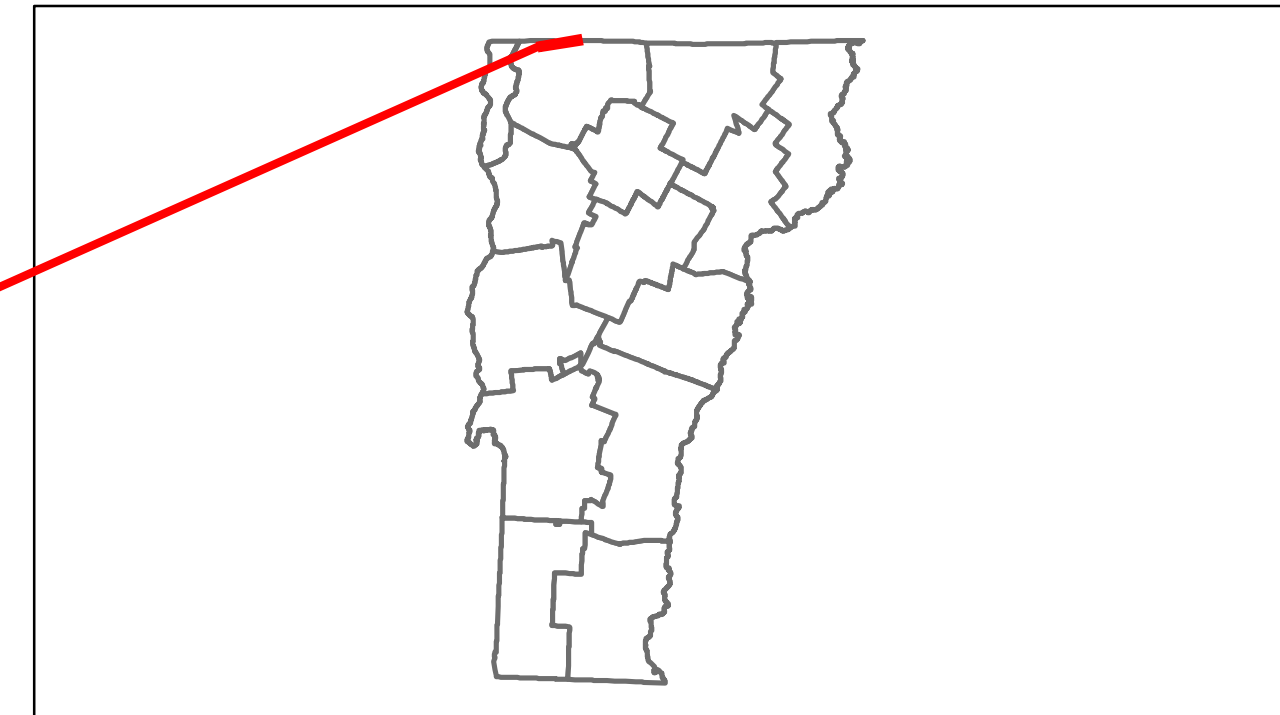


Route Log Progress Chart

DRAFT

Please Note: Errors and Omissions May Exist.
Contact the VTrans Mapping Unit with questions or concerns.

DISTRICT	TOWN	ROUTE
8	FRANKLIN	Maj-0297



DESCRIPTION BLOCK	

Historic Projects Retreatment, Resurface, Unknown, Bituminous Mix, Skimmy Mix, Bituminous Seal, Bituminous Concrete, Concrete, Gravel, Surface Treated Gravel, Plant Mix, Reclaimed Base and Bituminous Concrete, Concrete	Functional Class 1, 2, 6, 7, 8, 11, 12, 14, 16, 17, 19	Curves Left, Right	Road Widths (ft)	AADT (count)	Mileage by Functional Class By Sheet 0297 7 - Rural - Major collector 0.580	Mileage by Town By Sheet FRANKLIN - S02970607 0.58 of 0.58	DISTRICT 8	TOWN FRANKLIN	Date: 05/21/14 ROUTE Maj-0297 ETE mileage: 5.78 to 6.36
Crash Locations Fatal, Injury, Property Damage Only, Unknown Crash Type	Speed Zones 25, 30, 35, 40, 45, 50, 55, 60, 65	Grades grade up, grade down	Traffic Counters (counter ID)	Total Mileage: 0.580 mi	Total Mileage: 0.58 mi	1 of 1 TWN mileage: 0.0 to 0.58			