


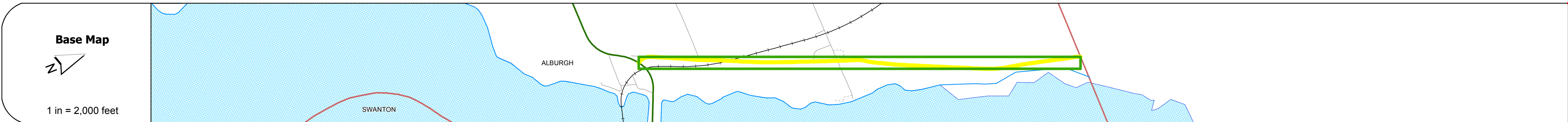
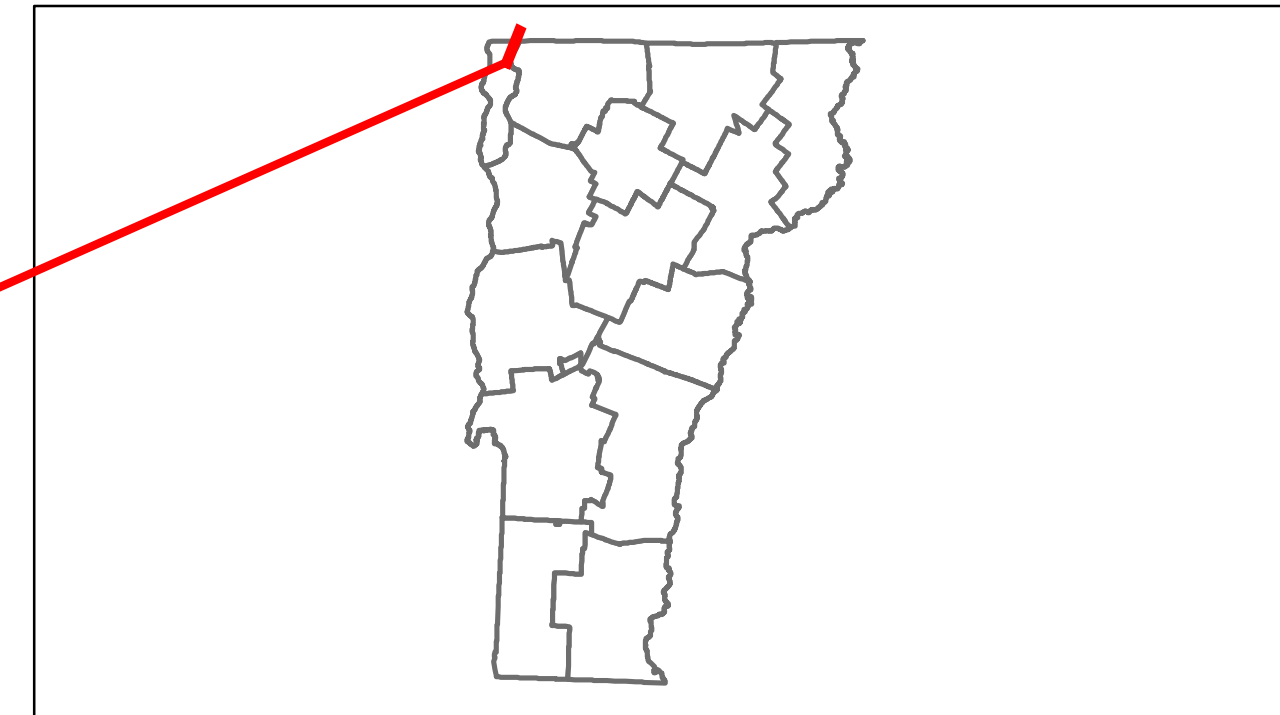


Route Log Progress Chart

DRAFT

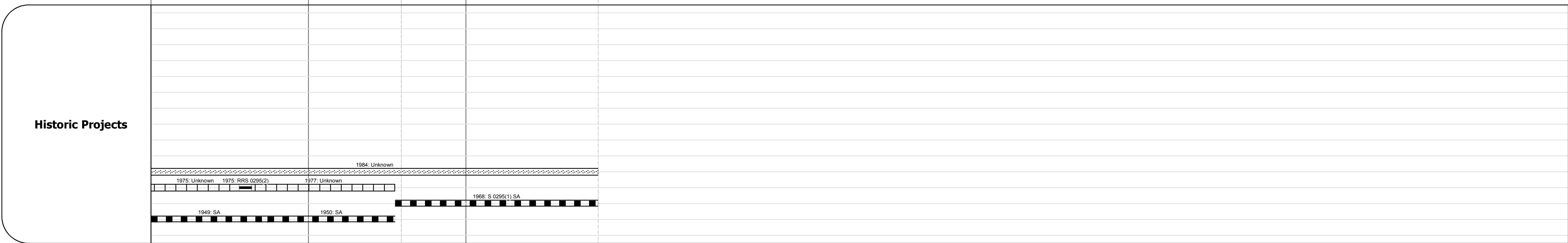
Please Note: Errors and Omissions May Exist.
Contact the VTrans Mapping Unit with questions or concerns.

DISTRICT	TOWN	ROUTE
8	ALBURGH	Maj-0295



Curves	
---------------	--

Grades	
---------------	--



Maintenance Garage	(Not State Maintained)
---------------------------	------------------------

Traffic Counters	960300
-------------------------	--------

Functional Class	7
-------------------------	---

Speed Zone	
-------------------	--

AADT Counts	2012: 740, 250	2011: 730, 250	2010: 740, 250	2009: 740, 260	2008: 750, 260
--------------------	----------------	----------------	----------------	----------------	----------------

Crash Locations	2012: 1 Fatal, 1 Property Damage Only	2011: 0	2010: 0	2009: 0	2008: 0
------------------------	---------------------------------------	---------	---------	---------	---------

DESCRIPTION BLOCK

Historic Projects Retreatment, Resurface, Unknown, Bituminous Mix, Skimny Mix, Bituminous Seal, Bituminous Concrete, Concrete, Gravel, Surface Treated Gravel, Plant Mix, Reclaimed Base and Bituminous Concrete, Concrete	Functional Class 1-19, 6-16 Speed Zones 25, 30, 35, 40, 45, 50, 55, 60, 65	Curves Left, Right Grades grade up, grade down	Road Widths (ft) Traffic Counters (counter ID)	AADT (count) Crash Locations Fatal, Injury, Property Damage Only, Unknown Crash Type	Mileage by Functional Class By Sheet 0295 7 - Rural - Major collector 2.900	Mileage by Town By Sheet ALBURGH - S02950701 2.84 of 2.84	DISTRICT 8	TOWN ALBURGH	Date: 05/21/14	ROUTE Maj-0295 ETE mileage: 0.0 to 2.84
					Total Mileage: 2.840 mi					