

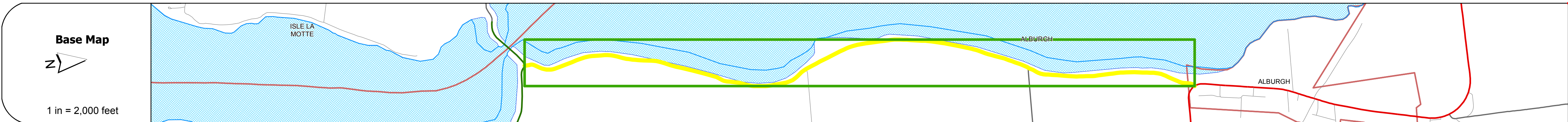
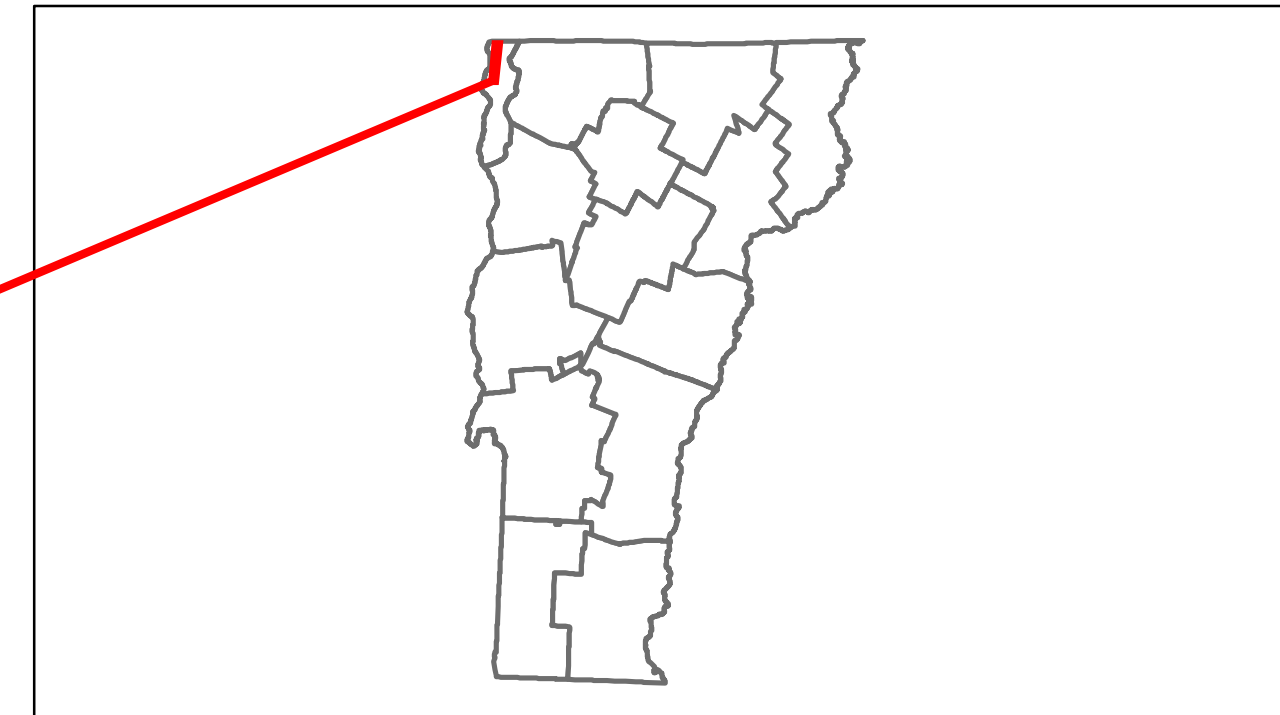


Route Log Progress Chart

DRAFT

Please Note: Errors and Omissions May Exist.
Contact the VTrans Mapping Unit with questions or concerns.


DISTRICT	TOWN	ROUTE
8	ALBURGH	Maj-0291



Stick Diagram

- Town Boundary
- Village/UC Boundaries
- District Boundaries
- State/Town Highway Change
- Divided Highway Limits
- Ghost Section Boundary
- FAU Limits
- Streams
- Town Center
- Primary Structures
- Secondary Structures
- Stations (Feet)
- Railroad Crossings
- Divided State Highway
- State Highway
- Divided Class 1 Town Highway
- Class 1 Town Highway

Scale: 1 INCH = 2000 FEET




DESCRIPTION BLOCK

Road Widths	Travellane	20
	Roadway	22
	Lane Count	
	Base	4" Soil Cement
	Subbase	12" Granular Borrow

Curves	
---------------	--

Grades	
---------------	--



Maintenance Garage	(Not State Maintained)
---------------------------	------------------------

Traffic Counters	960301	960121
-------------------------	--------	--------

Functional Class	7
-------------------------	---

Speed Zone	
-------------------	--

AADT Counts	2012	1300	710
	2011	1300	700
	2010	1300	760
	2009	1300	820
	2008	1200	870

Crash Locations	2012	
	2011	
	2010	
	2009	
	2008	

<p>Historic Projects</p> <ul style="list-style-type: none"> Retreatment Resurface Unknown Bituminous Mix Skimny Mix Bituminous Seal Gravel Surface Treated Gravel Plant Mix Reclaimed Base and Bituminous Concrete Concrete 	<p>Functional Class</p> <ul style="list-style-type: none"> 1 2 6 7 8 11 12 14 16 17 19 <p>Speed Zones</p> <ul style="list-style-type: none"> 25 30 35 40 45 50 55 60 65 	<p>Curves</p> <ul style="list-style-type: none"> Left Right <p>Grades</p> <ul style="list-style-type: none"> grade up grade down 	<p>Road Widths</p> <p>(ft)</p>	<p>Traffic Counters</p> <p>(counter ID)</p>	<p>AADT</p> <p>(count)</p>	<p>Crash Locations</p> <ul style="list-style-type: none"> Fatal Injury Property Damage Only Unknown Crash Type 	<p>Mileage by Functional Class By Sheet</p> <p>0291 7 - Rural - Major collector 4.450</p>	<p>Mileage by Town By Sheet</p> <p>ALBURGH - S02910701 4.45 of 4.45</p>	<p>DISTRICT</p> <p>8</p>	<p>TOWN</p> <p>ALBURGH</p>	<p>Date: 05/21/14</p> <p>1 of 1</p> <p>TWN mileage: 0.0 to 4.45</p>	<p>ROUTE</p> <p>Maj-0291</p> <p>ETE mileage: 0.0 to 4.45</p>
---	---	--	---------------------------------------	--	-----------------------------------	---	--	--	---------------------------------	-----------------------------------	---	---