


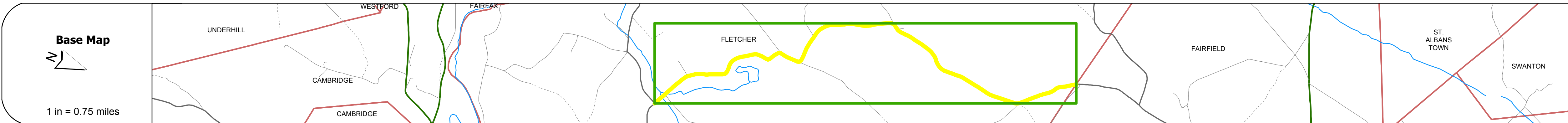
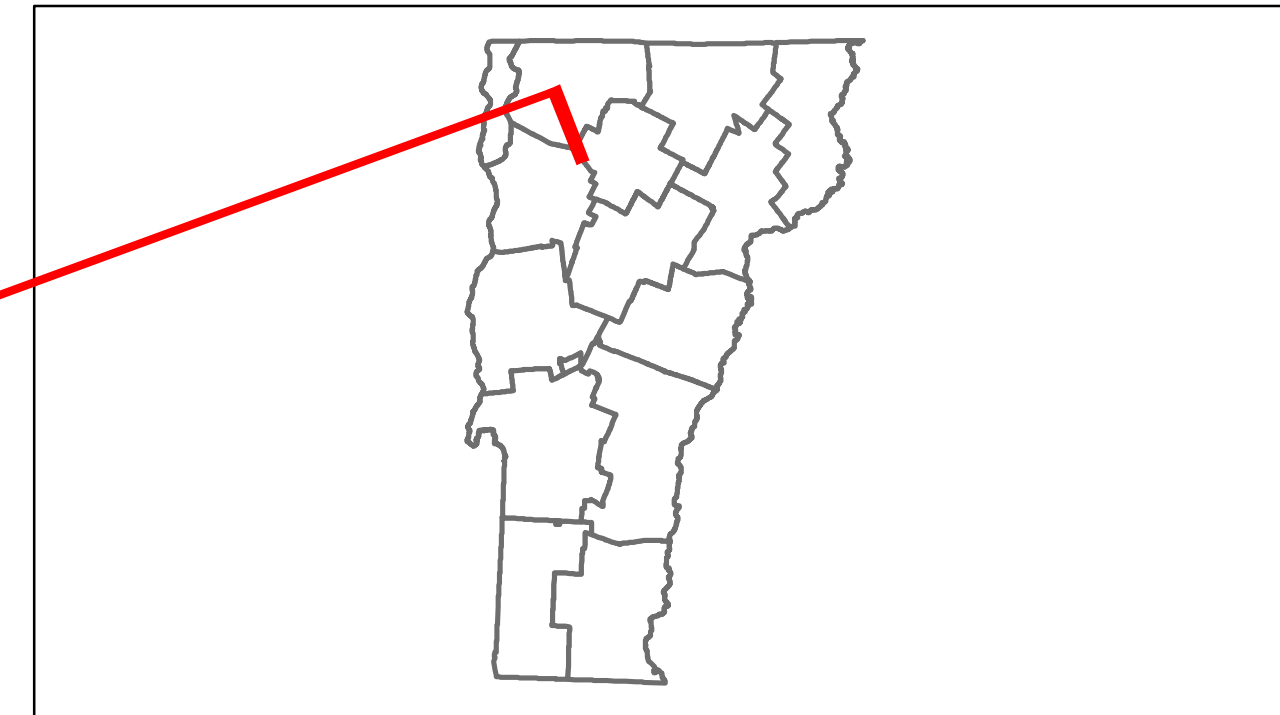


Route Log Progress Chart

DRAFT

Please Note: Errors and Omissions May Exist.
Contact the VTrans Mapping Unit with questions or concerns.

DISTRICT	TOWN	ROUTE
8	FLETCHER	Maj-0281



DESCRIPTION BLOCK

Bridge 8:
Slab - 1959
Structure No. 20028100806062
Length: 24'
Width: 24.3'
Weight Limit: 12
Facility Carried: TR 02 FAS 281
Bridge Type: CONCRETE SLAB
Features Intersected: STONES BROOK
Surface: Bituminous
Maintenance/Ownership: Town

Road Widths	Travellane	20
Roadway		
Lane Count		22
Base		
Subbase		
Curves		
Grades		
Historic Projects		
Maintenance Garage	(Not State Maintained)	
Traffic Counters		0 567305
Functional Class	7	
Speed Zone		
AADT Counts	2012	450
	2011	450
	2010	450
	2009	460
	2008	460
		300
		390
Crash Locations	2012	
	2011	
	2010	
	2009	
	2008	

Historic Projects Retreatment, Resurface, Unknown, Bituminous Mix, Skimmy Mix, Bituminous Seal, Bituminous, Concrete, Gravel, Surface Treated Gravel, Plant Mix, Reclaimed Base and Bituminous Concrete, Concrete	Functional Class 1-19, 2-19, 6-11, 12-17, 14-19, 25-35, 40-45, 50-55, 60-65	Curves Left, Right	Grades grade up, grade down	Road Widths (ft)	Traffic Counters (counter ID)	AADT (count)	Crash Locations Fatal, Injury, Property Damage Only, Unknown Crash Type	Mileage by Functional Class By Sheet 0281 7 - Rural - Major collector 6.230	Mileage by Town By Sheet FLETCHER - S02810606 6.23 of 6.23	DISTRICT 8	TOWN FLETCHER	Date: 05/21/14	ROUTE Maj-0281 ETE mileage: 0.0 to 6.23
								Total Mileage: 6.230 mi	Total Mileage: 6.23 mi				