


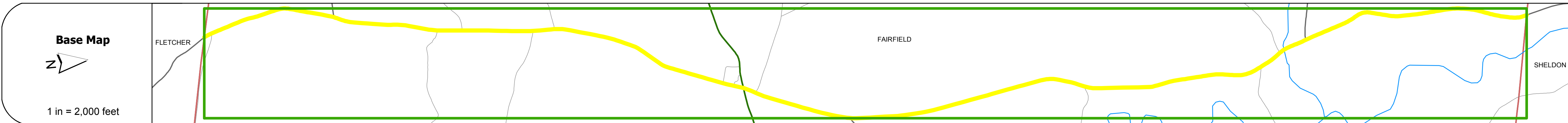
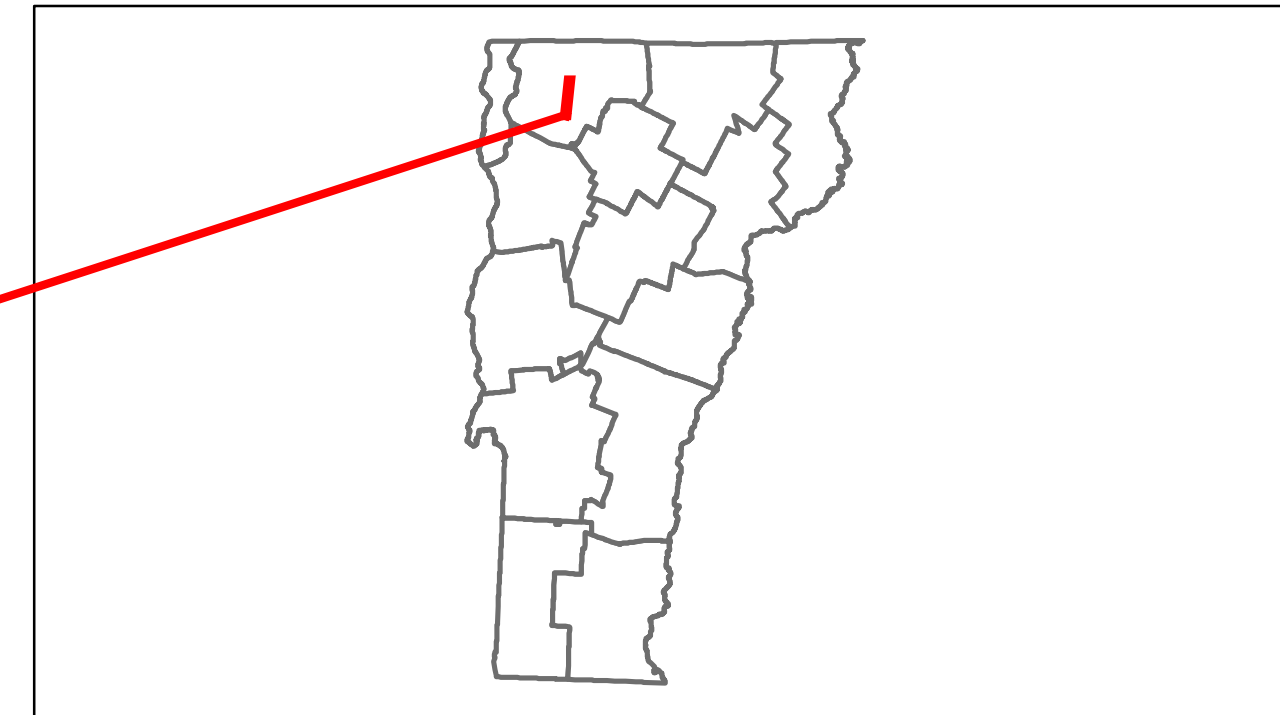


Route Log Progress Chart

DRAFT

Please Note: Errors and Omissions May Exist.
Contact the VTrans Mapping Unit with questions or concerns.

DISTRICT	TOWN	ROUTE
8	FAIRFIELD	Maj-0281



DESCRIPTION BLOCK

Bridge 14:
Slab - 1949
Structure No. 200281001406052
Length: 26'
Width: 23.8'
Facility Carried: TR 01 FAS 281
Bridge Type: CONCRETE SLAB
Features Intersected: FAIRFIELD RIVER
Surface: Bituminous
Maintenance/Ownership: Town

	0	1	2	3	4	5	6	7	8
Road Widths									
Travellane									
Roadway									
Lane Count									
Base									
Subbase									
Curves									
Grades									
Historic Projects									
Maintenance Garage									
Traffic Counters									
Functional Class									
Speed Zone									
AADT Counts									
Crash Locations									

Historic Projects	Functional Class	Curves	Road Widths	AADT	Mileage by Functional Class By Sheet	Mileage by Town By Sheet	DISTRICT	TOWN	Date: 05/21/14	ROUTE
Retreatment Resurface Unknown Bituminous Mix Skimny Mix Bituminous Seal	1 2 3 4 5 6 7 8 9 10 11 12 13 14 15 16 17 18 19	Left Right	(ft)	(count)	0281 7 - Rural - Major collector 8.720	FAIRFIELD - S02810605 8.72 of 8.72	8	FAIRFIELD	1 of 1 TWN mileage: 0.0 to 8.72	Maj-0281 ETE mileage: 6.23 to 14.95
Crash Locations	Speed Zones	Grades	Traffic Counters	Crash Locations	Total Mileage: 8.720 mi	Total Mileage: 8.72 mi				