

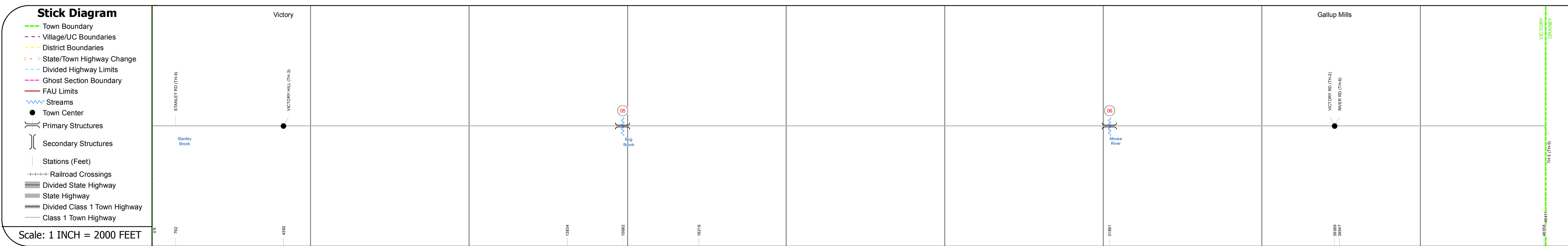

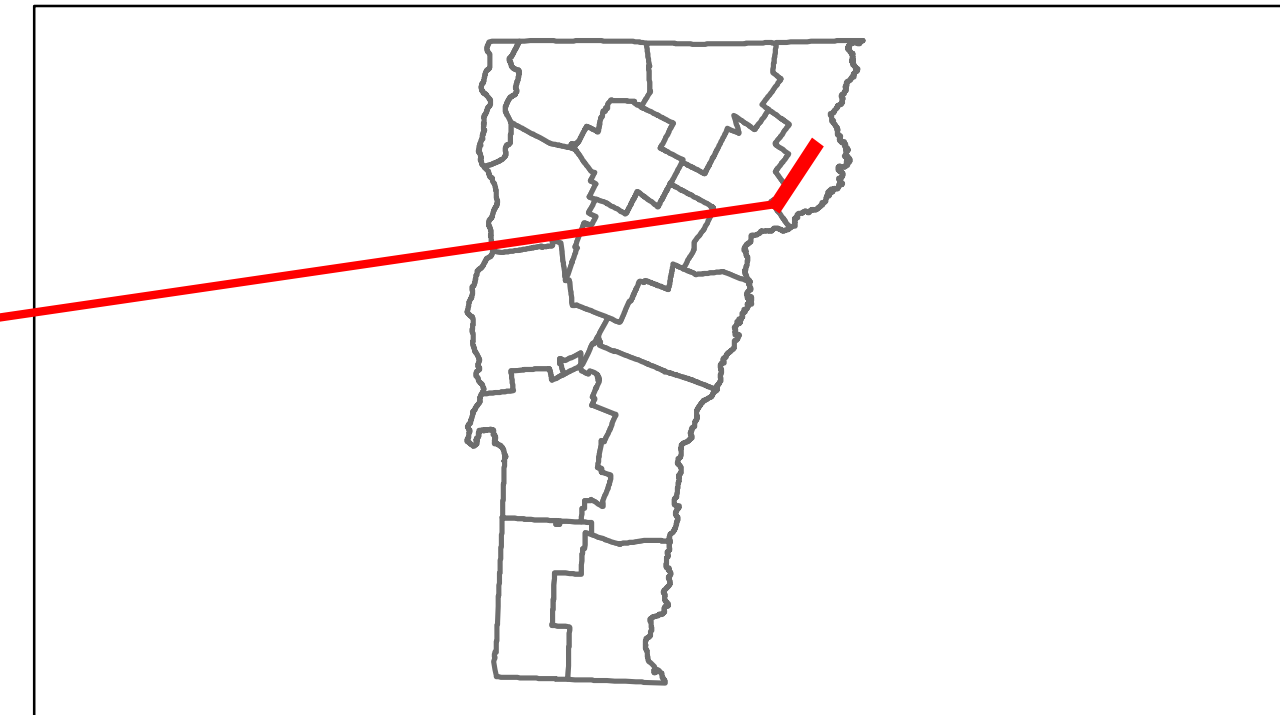


Route Log Progress Chart

DRAFT

Please Note: Errors and Omissions May Exist.
Contact the VTrans Mapping Unit with questions or concerns.

DISTRICT	TOWN	ROUTE
7	VICTORY	Maj-0277



DESCRIPTION BLOCK

Bridge 5:
Stringer/multi-beam or girder - 1934
Structure No. 20027700505172
Length: 54'
Width: 24.0'
Facility Carried: TR 01 FAS 277
Bridge Type: ROLLED BEAM
Features Intersected: BOG BROOK
Maintenance/Ownership: Town

Bridge 6:
Stringer/multi-beam or girder - 1975
Structure No. 20027700605172
Length: 101'
Width: 26.6'
Facility Carried: TR 01 FAS 277
Bridge Type: WELDED PLATE GIRDER
Features Intersected: MOOSE RIVER
Maintenance/Ownership: Town

Scale: 1 INCH = 2000 FEET	0	1	2	3	4	5	6	7	8
Road Widths	Travellane, Roadway, Lane Count, Base, Subbase								
Curves	6								
Grades									
Historic Projects	1966 SA, 1982 Unknown, 1977 RS 0277(1), 1975 RS 0277(1) SA, 1977 RS 0277(1), 1983 Unknown, 1981 Unknown, 1976 Unknown, 1982 Unknown								
Maintenance Garage	(Not State Maintained)								
Traffic Counters	E2A1, SWE311, SWE321, SWE312								
Functional Class	7								
Speed Zone									
ADT Counts	2012: 160, 270, 130; 2011: 160, 270, 130; 2010: 210, 270, 140; 2009: 260, 280, 160; 2008: 300, 280, 170								
Crash Locations	2012, 2011, 2010, 2009, 2008								

Historic Projects Retreatment, Resurface, Unknown, Bituminous Mix, Skimmy Mix, Bituminous Seal, Bituminous Concrete, Surface Treated Gravel, Plant Mix, Reclaimed Base and Bituminous Concrete, Concrete	Functional Class 1, 2, 6, 7, 8, 11, 12, 14, 16, 17, 19	Curves Left, Right	Road Widths (ft)	Traffic Counters (counter ID)	Crash Locations Fatal, Injury, Property Damage Only, Unknown Crash Type	Mileage by Functional Class By Sheet 0277 7 - Rural - Major collector 8.790	Mileage by Town By Sheet VICTORY - S02770517 8.79 of 8.79	DISTRICT 7	TOWN VICTORY	Date: 05/21/14	ROUTE Maj-0277 ETE mileage: 2.62 to 11.41
						Total Mileage: 8.790 mi	Total Mileage: 8.79 mi				