


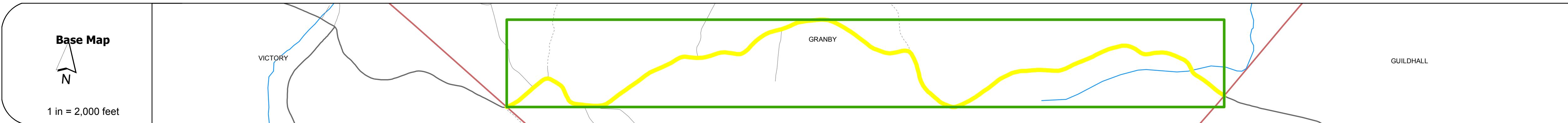
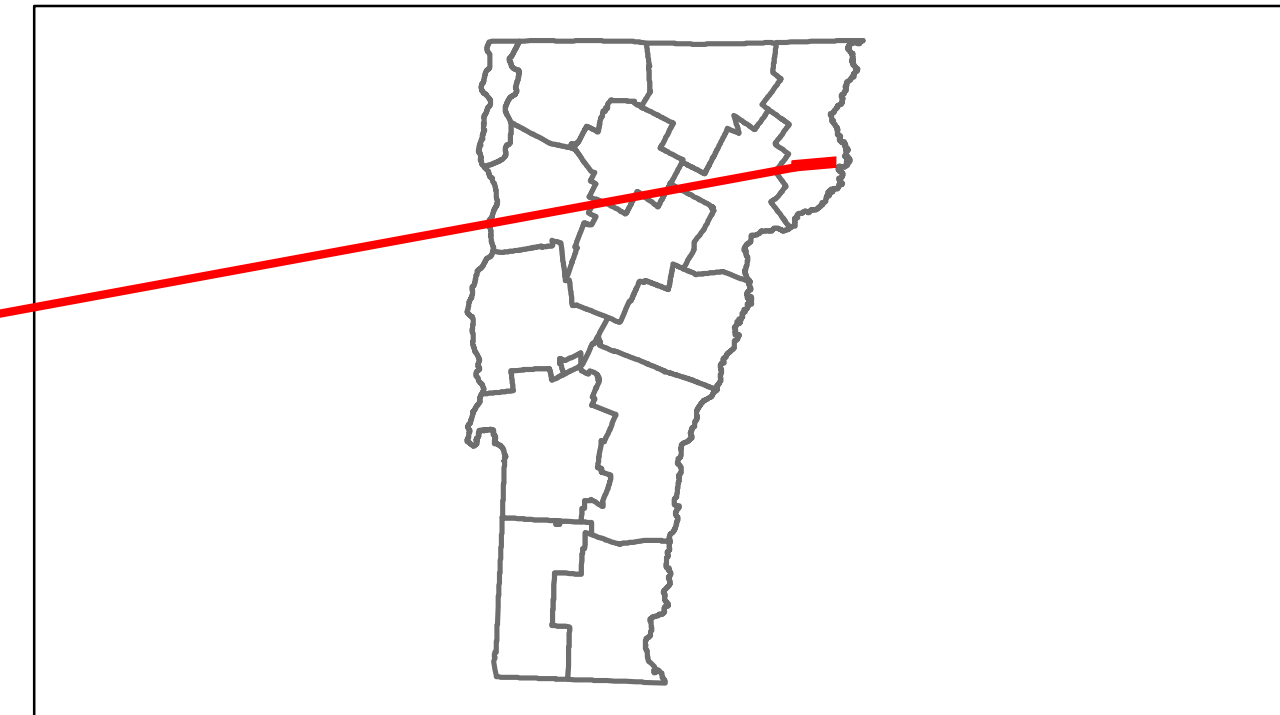


Route Log Progress Chart

DRAFT

Please Note: Errors and Omissions May Exist.
Contact the VTrans Mapping Unit with questions or concerns.

DISTRICT	TOWN	ROUTE
7	GRANBY	Maj-0277



	0	1	2	3	4	5
Road Widths						
Travellane						
Roadway						
Lane Count						
Base						
Subbase						
Curves						
Grades						
Historic Projects						
Maintenance Garage						
Traffic Counters						
Functional Class	7					
Speed Zone						
ADT Counts	2012: 180					2008: 160
	2011: 180					2009: 150
	2010: 180					2010: 140
	2009: 180					2011: 140
	2008: 180					2012: 140
Crash Locations						
2012						
2011						
2010						
2009						
2008						

DESCRIPTION BLOCK	

Historic Projects Retreatment, Resurface, Unknown, Bituminous Mix, Skimmy Mix, Bituminous Seal, Bituminous Concrete, Surface Treated Gravel, Plant Mix, Reclaimed Base and Bituminous Concrete, Concrete	Functional Class Legend for Functional Class (1-19) and Speed Zones (25-65)	Curves Left, Right Grades grade up, grade down	Road Widths (ft) Traffic Counters (counter ID)	ADT (count) Crash Locations Fatal, Injury, Property Damage Only, Unknown Crash Type	Mileage by Functional Class By Sheet 0277 7 - Rural - Major collector 5.270 Total Mileage: 5.270 mi	Mileage by Town By Sheet GRANBY - S02770510 5.27 of 5.27 Total Mileage: 5.27 mi	DISTRICT 7	TOWN GRANBY	Date: 05/21/14 1 of 1 TWN mileage: 0.0 to 5.27	ROUTE Maj-0277 ETE mileage: 11.41 to 16.68
--	---	---	---	--	---	---	----------------------	-----------------------	---	--