

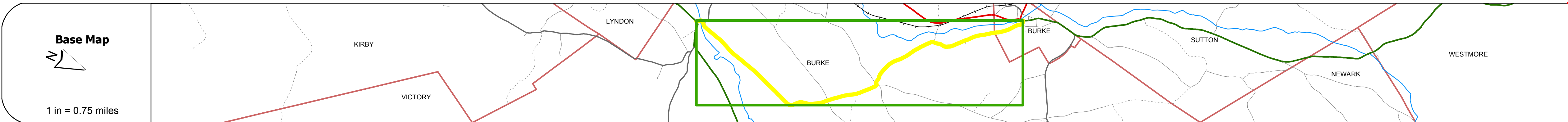
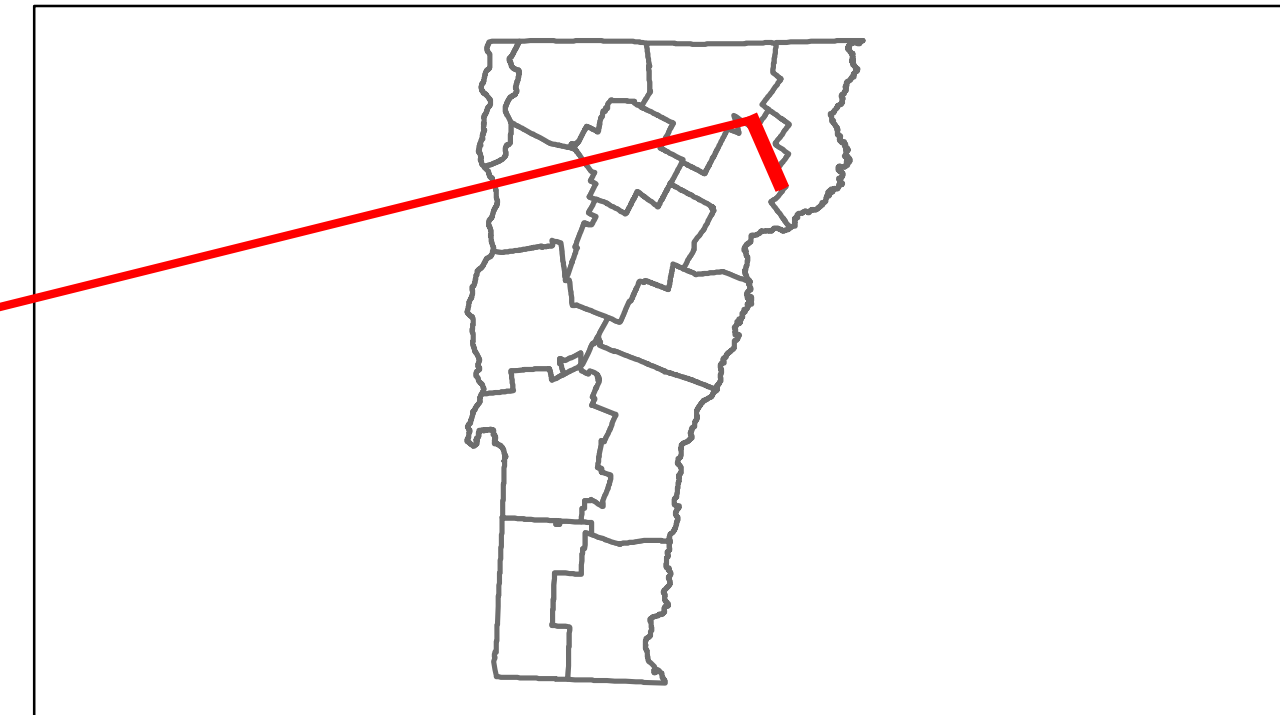


Route Log Progress Chart

DRAFT

Please Note: Errors and Omissions May Exist.
Contact the VTrans Mapping Unit with questions or concerns.


DISTRICT	TOWN	ROUTE
7	BURKE	Maj-0267



Stick Diagram

- Town Boundary
- Village/UC Boundaries
- District Boundaries
- State/Town Highway Change
- Divided Highway Limits
- Ghost Section Boundary
- FAU Limits
- Streams
- Town Center
- Primary Structures
- Secondary Structures
- Stations (Feet)
- Railroad Crossings
- Divided State Highway
- State Highway
- Divided Class 1 Town Highway
- Class 1 Town Highway

Scale: 1 INCH = 2000 FEET




DESCRIPTION BLOCK

Bridge 19:
Stringer/multi-beam or girder - 1939
Structure No. 200267001903022
Length: 59'
Width: 25.8'
Weight Limit: 0
Facility Carried: TR 06 FAS 267
Bridge Type: ROLLED BEAM
Features Intersected: EAST BRANCH
Surface: Bituminous
Maintenance/Ownership: Town

Road Widths	Travellane	20
Roadway		
Lane Count		
Base		
Subbase		

Curves	
---------------	--

Grades	
---------------	--



Maintenance Garage	(Not State Maintained)
---------------------------	------------------------

Traffic Counters	96C308	96C302	96C30K
-------------------------	--------	--------	--------

Functional Class	7
-------------------------	---

Speed Zone	
-------------------	--

AADT Counts	2012	770	460
	2011	760	460
	2010	820	440
	2009	880	420
	2008	930	400

Crash Locations	2012	
	2011	
	2010	
	2009	
	2008	

Historic Projects Retreatment, Resurface, Unknown, Bituminous Mix, Skimmy Mix, Bituminous Seal, Concrete, Gravel, Surface Treated Gravel, Plant Mix, Reclaimed Base and Bituminous Concrete, Concrete	Functional Class 1-19, 6-16 Speed Zones 25, 30, 35, 40, 45, 50, 55, 60, 65	Curves Left, Right Grades grade up, grade down	Road Widths (ft) Traffic Counters (counter ID)	AADT (count) Crash Locations Fatal, Injury, Property Damage Only, Unknown Crash Type	Mileage by Functional Class By Sheet 0267 7 - Rural - Major collector 4.950	Mileage by Town By Sheet BURKE - S02670302 4.95 of 4.95	DISTRICT 7	TOWN BURKE	Date: 05/21/14	ROUTE Maj-0267
					Total Mileage: 4.950 mi		Total Mileage: 4.95 mi		1 of 1 TWN mileage: 0.0 to 4.95	ETE mileage: 0.0 to 4.95