


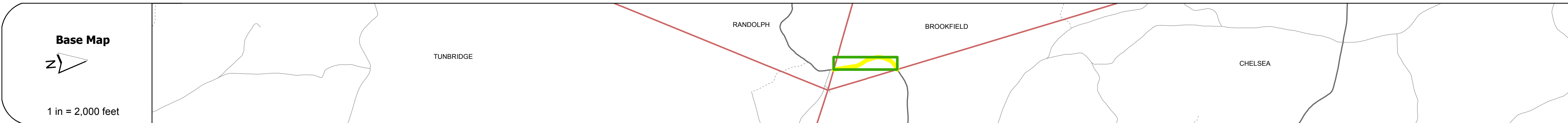
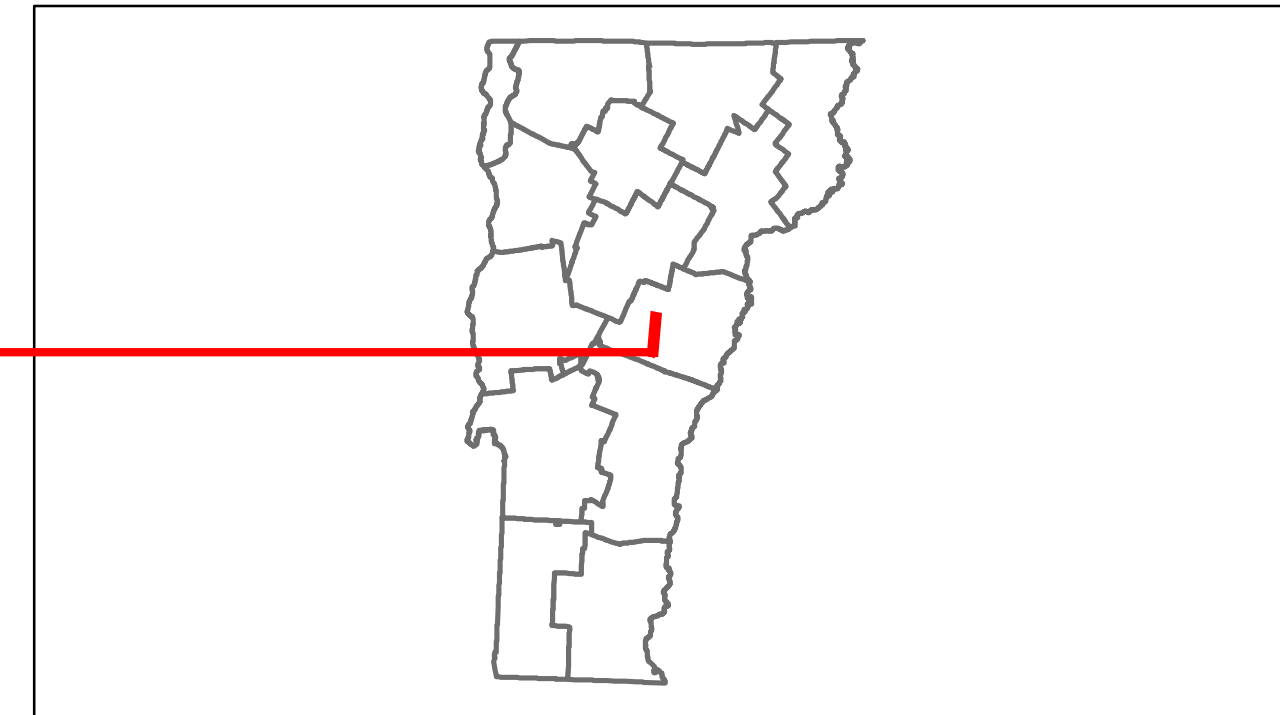


Route Log Progress Chart

DRAFT

Please Note: Errors and Omissions May Exist.
Contact the VTrans Mapping Unit with questions or concerns.

DISTRICT	TOWN	ROUTE
6	BROOKFIELD	Maj-0264



Curves	
---------------	--

Grades	
---------------	--

Historic Projects	
--------------------------	--

Maintenance Garage	
---------------------------	--

Traffic Counters	500342
-------------------------	--------

Functional Class	7
-------------------------	---

Speed Zone	
-------------------	--

AADT Counts	2012: 1100
	2011: 1100
	2010: 1100
	2009: 1100
	2008: 1100

Crash Locations	2012
	2011
	2010
	2009
	2008

DESCRIPTION BLOCK

Historic Projects Retreatment, Resurface, Unknown, Bituminous Mix, Skimmy Mix, Bituminous Seal, Bituminous Concrete, Concrete, Gravel, Surface Treated Gravel, Plant Mix, Reclaimed Base and Bituminous Concrete, Concrete	Functional Class 1, 2, 6, 7, 8, 11, 12, 14, 16, 17, 19	Curves Left, Right	Road Widths (ft)	AADT (count)	Mileage by Functional Class By Sheet 0264 7 - Rural - Major collector 0.480	Mileage by Town By Sheet BROOKFIELD - S02640903 0.48 of 0.48	DISTRICT 6	TOWN BROOKFIELD	Date: 05/21/14	ROUTE Maj-0264 ETE mileage: 3.56 to 4.04
					Traffic Counters (counter ID)	Crash Locations Fatal, Injury, Property Damage Only, Unknown Crash Type				