

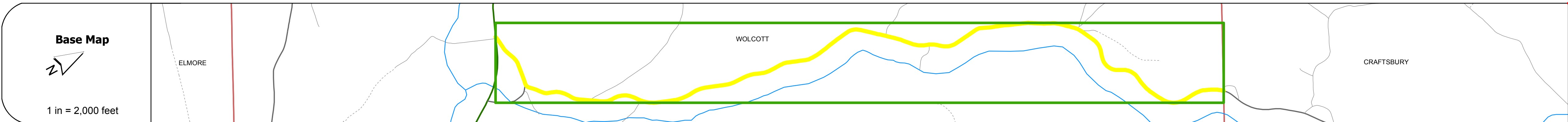
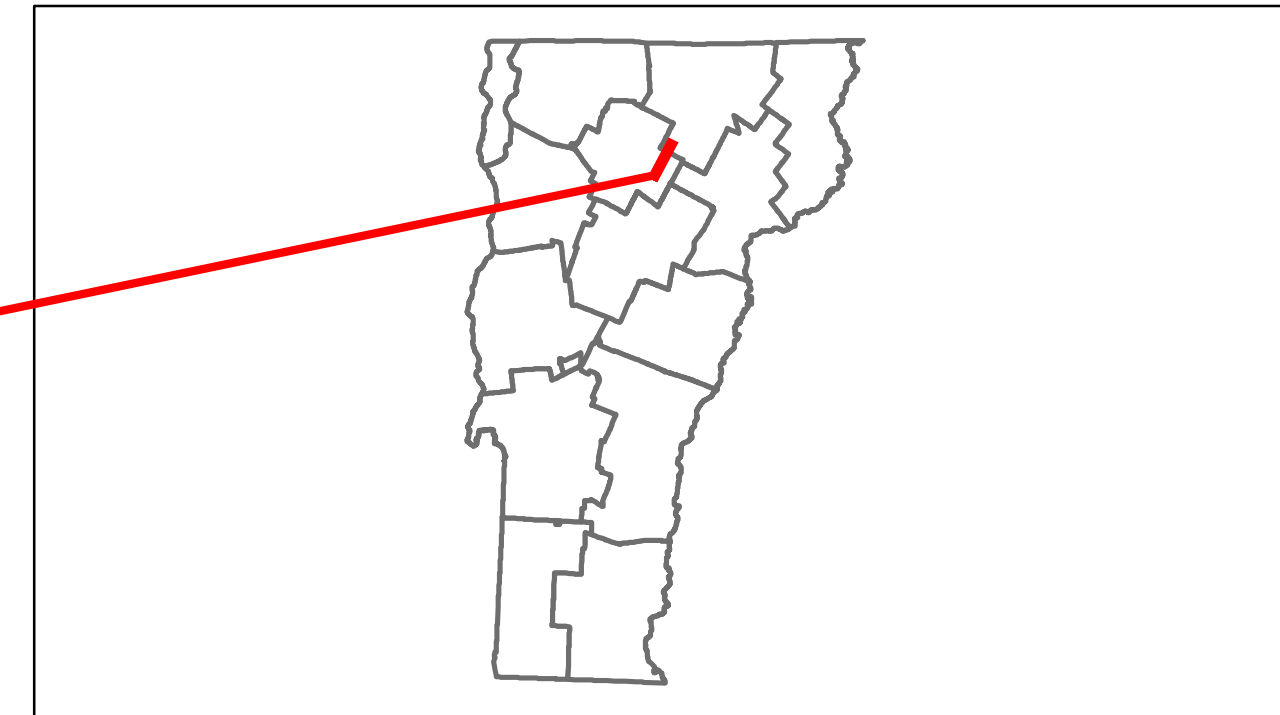


Route Log Progress Chart

DRAFT

Please Note: Errors and Omissions May Exist.
Contact the VTrans Mapping Unit with questions or concerns.

DISTRICT	TOWN	ROUTE
6	WOLCOTT	Maj-0247



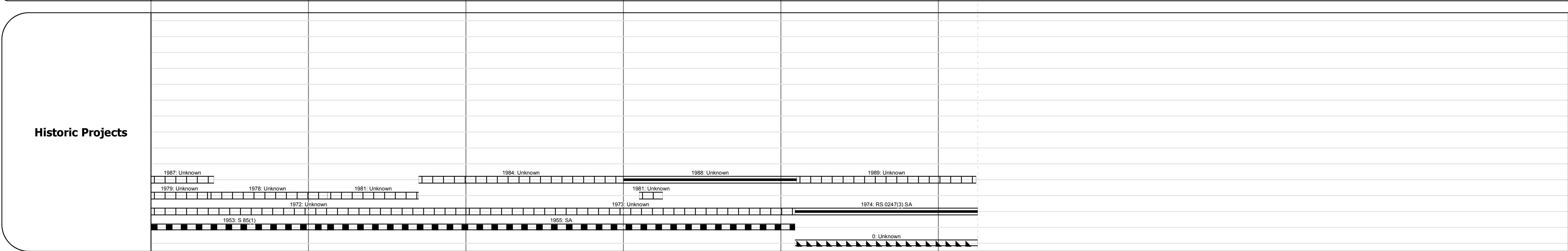
DESCRIPTION BLOCK

Bridge 3:
Tee Beam - 1929
Structure No. 200247000308102
Length: 33'
Width: 29.0'
Facility Carried: TR 01 FAS 247
Bridge Type: CONCRETE T-BEAM
Features Intersected: BROOK
Surface: Bituminous
Maintenance/Ownership: Town

Travellane	22	20	22
Roadway	26	24	28
Lane Count			
Base			18" Gravel
Subbase			

Curves	4.78	10	10	3.2	8	6	6
--------	------	----	----	-----	---	---	---

Grades							
--------	--	--	--	--	--	--	--




Maintenance Garage	(Not State Maintained)
--------------------	------------------------

Traffic Counters	56L041	56L306	56L716
------------------	--------	--------	--------

Functional Class	7
------------------	---

Speed Zone	
------------	--

ADT Counts	2012: 1800	2011: 1800	2010: 1700	2009: 1700	2008: 1800	1200	1200	1200	1300	1300
------------	------------	------------	------------	------------	------------	------	------	------	------	------



Historic Projects Retreatment, Resurface, Unknown, Bituminous Mix, Skimny Mix, Bituminous Seal, Bituminous, Concrete, Gravel, Surface Treated Gravel, Plant Mix, Reclaimed Base and Bituminous Concrete, Concrete	Functional Class 1, 2, 6, 7, 8, 11, 12, 14, 17, 19	Curves Left, Right	Grades grade up, grade down	Road Widths (ft)	Traffic Counters (counter ID)	AAADT (count)	Crash Locations Fatal, Injury, Property Damage Only, Unknown Crash Type	Mileage by Functional Class By Sheet 0247 7 - Rural - Major collector 5.250	Mileage by Town By Sheet WOLCOTT - S02470810 5.25 of 5.25	DISTRICT 6	TOWN WOLCOTT	Date: 05/21/14	ROUTE Maj-0247 ETE mileage: 0.0 to 5.25
Total Mileage: 5.250 mi								Total Mileage: 5.25 mi					