


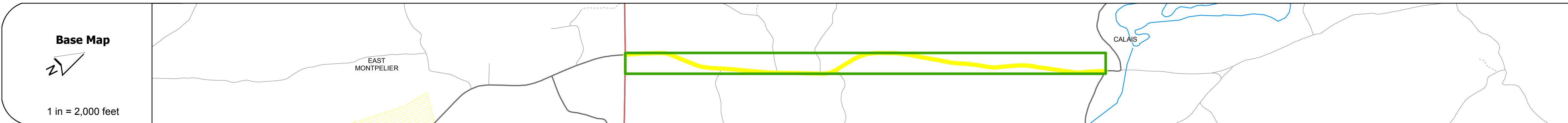
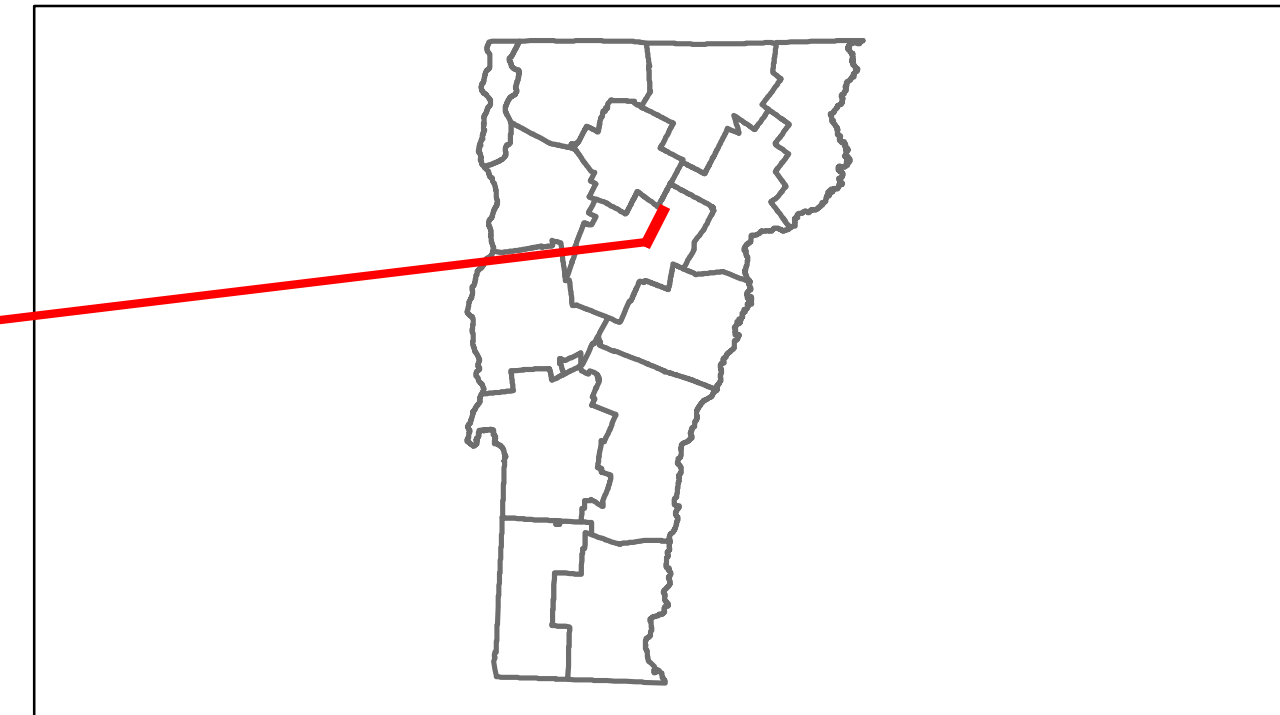


Route Log Progress Chart

DRAFT

Please Note: Errors and Omissions May Exist.
Contact the VTrans Mapping Unit with questions or concerns.

DISTRICT	TOWN	ROUTE
6	CALAIS	Maj-0243



DESCRIPTION BLOCK

Road Widths	Travellane	22
Roadway	24	
Lane Count		
Base		
Subbase	16" - 18" Gravel	
Curves		
Grades		
Historic Projects	<p>1988: Unknown</p> <p>1981: Unknown</p> <p>1972: Unknown</p> <p>1971: SA</p> <p>1960: S 0243(1) Part 2</p> <p>1963: S 0243(1)</p> <p>0: Unknown</p>	
Maintenance Garage	(Not State Maintained)	
Traffic Counters	SPV311	
Functional Class	7	
Speed Zone		
AADT Counts	<p>2012: 1200</p> <p>2011: 1200</p> <p>2010: 1100</p> <p>2009: 1100</p> <p>2008: 980</p>	
Crash Locations	<p>2012: []</p> <p>2011: []</p> <p>2010: []</p> <p>2009: []</p> <p>2008: []</p>	

Historic Projects Retreatment, Resurface, Unknown, Bituminous Mix, Skimmy Mix, Bituminous Seal, Bituminous Concrete, Surface Treated Gravel, Plant Mix, Reclaimed Base and Bituminous Concrete, Concrete	Functional Class 1-19 Legend Speed Zones 25, 30, 35, 40, 45, 50, 55, 60, 65	Curves Left, Right Grades grade up, grade down	Road Widths (ft) Traffic Counters (counter ID)	AADT (count) Crash Locations Fatal, Injury, Property Damage Only, Unknown Crash Type	Mileage by Functional Class By Sheet 0243 7 - Rural - Major collector 3.120 Total Mileage: 3.120 mi	Mileage by Town By Sheet CALAIS - S02431205 3.12 of 3.12 Total Mileage: 3.12 mi	DISTRICT 6	TOWN CALAIS	Date: 05/21/14 1 of 1 TWN mileage: 0.0 to 3.12	ROUTE Maj-0243 ETE mileage: 1.32 to 4.44
--	--	---	---	---	---	---	----------------------	-----------------------	---	--