

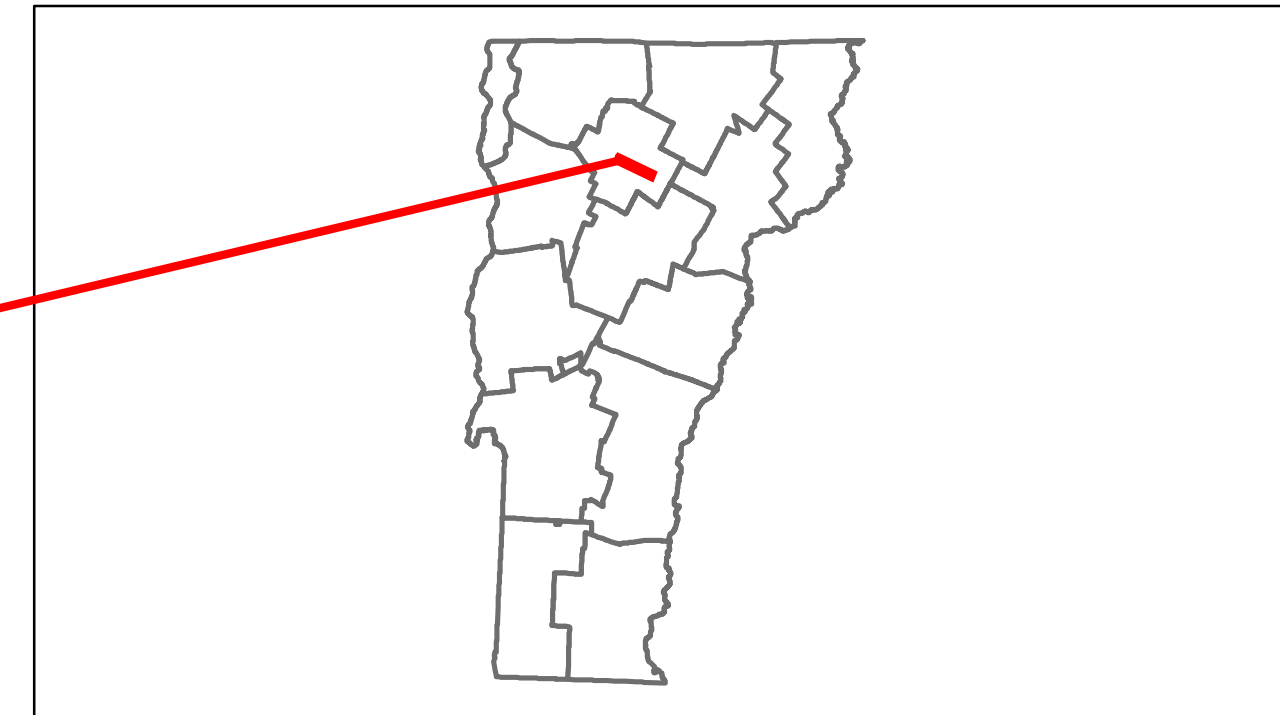


# Route Log Progress Chart

**DRAFT**

Please Note: Errors and Omissions May Exist.  
Contact the VTrans Mapping Unit with questions or concerns.

DISTRICT	TOWN	ROUTE
6	MORRISTOWN	Maj-0238



**Stick Diagram**


- Town Boundary
- Village/UC Boundaries
- District Boundaries
- State/Town Highway Change
- Divided Highway Limits
- Ghost Section Boundary
- FAU Limits
- Streams
- Town Center
- Primary Structures
- Secondary Structures
- Stations (Feet)
- Railroad Crossings
- Divided State Highway
- State Highway
- Divided Class 1 Town Highway
- Class 1 Town Highway

Scale: 1 INCH = 2000 FEET




**Road Widths**

Travellane	24	30	24	30
Roadway	24	30	24	30
Lane Count	2	2	2	2
Base	3" Plant Mix			
Subbase	18" Gravel			




**Curves**

20	6	16	7	4.2
----	---	----	---	-----



**Grades**




**Historic Projects**


1984: BRS 0238(2)	1978: Unknown
1972: Unknown	
1948: SA	



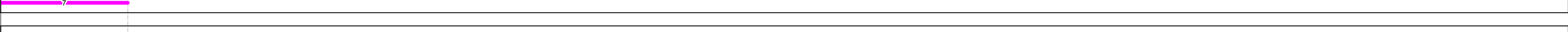
**Maintenance Garage**




**Traffic Counters**



**Functional Class**




**Speed Zone**



**ADT Counts**



**Crash Locations**



## DESCRIPTION BLOCK

**Bridge 6:**  
Stringer/multi-beam or girder - 1977  
Structure No. 200238000608072  
Length: 72'  
Width: 29.3'  
Facility Carried: TR 03 FAS 238  
Bridge Type: ROLLED BEAM  
Features Intersected: LAKE LAMOILLE  
Maintenance/Ownership: Town

**Bridge 9:**  
Stringer/multi-beam or girder - 1984  
Structure No. 200238000908072  
Length: 274'  
Width: 29.0'  
Facility Carried: TR 03 FAS 238  
Bridge Type: ZSPN CONT WELDED GIR  
Features Intersected: LAKE LAMOILLE  
Surface: Bituminous  
Maintenance/Ownership: Town

<b>Historic Projects</b> Retreatment, Resurface, Unknown, Bituminous Mix, Skimmy Mix, Bituminous Seal, Bituminous Concrete, Concrete, Gravel, Surface Treated Gravel, Plant Mix, Reclaimed Base and Bituminous Concrete, Concrete	<b>Functional Class</b> 1-19, 6-16 <b>Speed Zones</b> 25, 30, 35, 40, 45, 50, 55, 60, 65	<b>Curves</b> Left, Right <b>Grades</b> grade up, grade down	<b>Road Widths</b> (ft) <b>Traffic Counters</b> (counter ID)	<b>ADT</b> (count) <b>Crash Locations</b> Fatal, Injury, Property Damage Only, Unknown Crash Type	<b>Mileage by Functional Class By Sheet</b> 0238 7 - Rural - Major collector 0.730	<b>Mileage by Town By Sheet</b> MORRISTOWN - S02380807 0.73 of 0.73	<b>DISTRICT</b> 6	<b>TOWN</b> MORRISTOWN	<b>Date:</b> 05/21/14	<b>ROUTE</b> Maj-0238 ETE mileage: 0.0 to 0.73
					<b>Total Mileage: 0.730 mi</b>					