



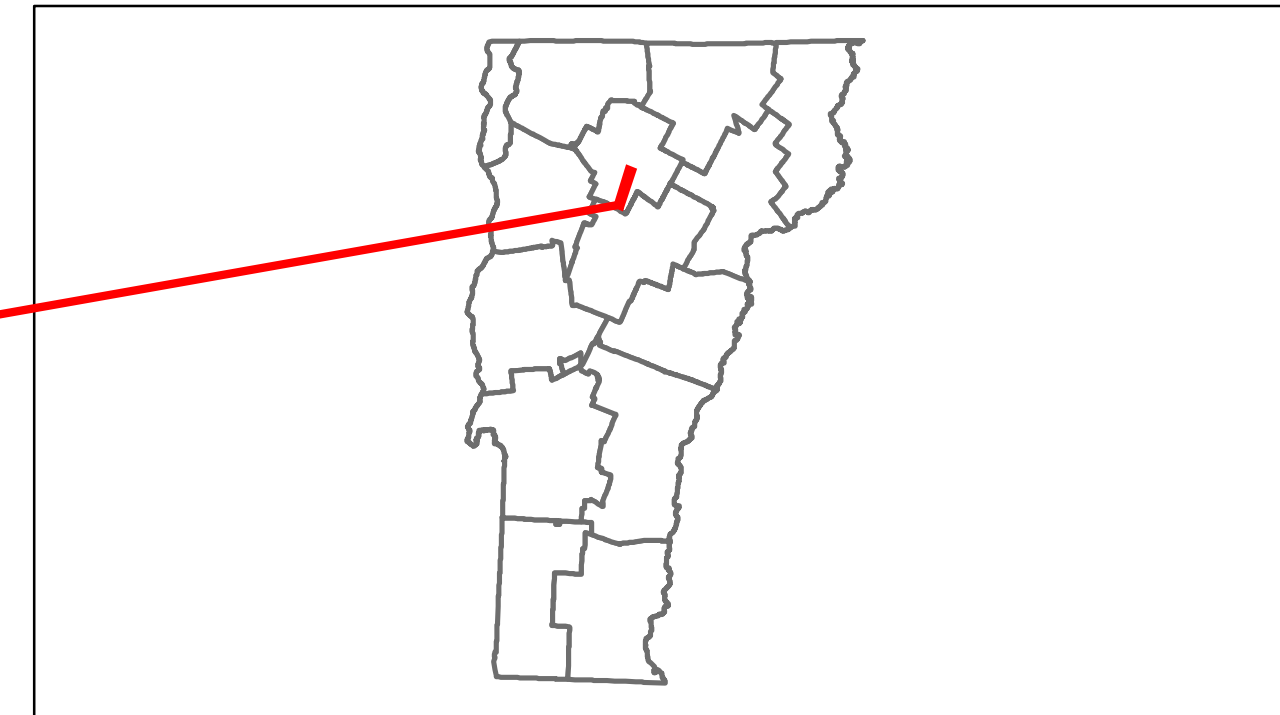


Route Log Progress Chart

DRAFT

Please Note: Errors and Omissions May Exist.
Contact the VTrans Mapping Unit with questions or concerns.

DISTRICT	TOWN	ROUTE
6	STOWE	Maj-0237



Curves	
---------------	--

Grades	
---------------	--

Historic Projects	
--------------------------	--

Maintenance Garage	(Not State Maintained)
---------------------------	------------------------

Traffic Counters	S6L199, S6L024
-------------------------	----------------

Functional Class	7
-------------------------	---

Speed Zone	
-------------------	--

AADT Counts	2012: 2100, 2011: 2100, 2010: 2100, 2009: 2000, 2008: 2000
--------------------	--

Crash Locations	2012: 0, 2011: 0, 2010: 2, 2009: 0, 2008: 1
------------------------	---

DESCRIPTION BLOCK

Historic Projects Retreatment, Resurface, Unknown, Bituminous Mix, Skimmy Mix, Bituminous Seal, Concrete, Gravel, Surface Treated Gravel, Plant Mix, Reclaimed Base and Bituminous Concrete	Functional Class 1-19, 6-16 Speed Zones 25, 30, 35, 40, 45, 50, 55, 60, 65	Curves Left, Right Grades grade up, grade down	Road Widths (ft) Traffic Counters (counter ID)	AADT (count) Crash Locations Fatal, Injury, Property Damage Only, Unknown Crash Type	Mileage by Functional Class By Sheet 0237 7 - Rural - Major collector 1.560 Total Mileage: 1.560 mi	Mileage by Town By Sheet STOWE - S02370808 1.56 of 1.56 Total Mileage: 1.56 mi	DISTRICT 6	TOWN STOWE	Date: 05/21/14 1 of 1 TWN mileage: 0.0 to 1.56	ROUTE Maj-0237 ETE mileage: 0.0 to 1.56
---	---	---	---	---	---	--	----------------------	----------------------	---	---