


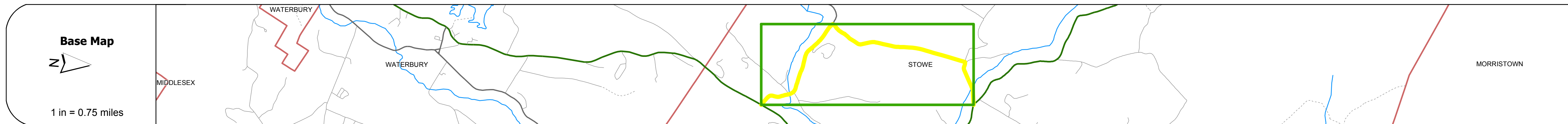
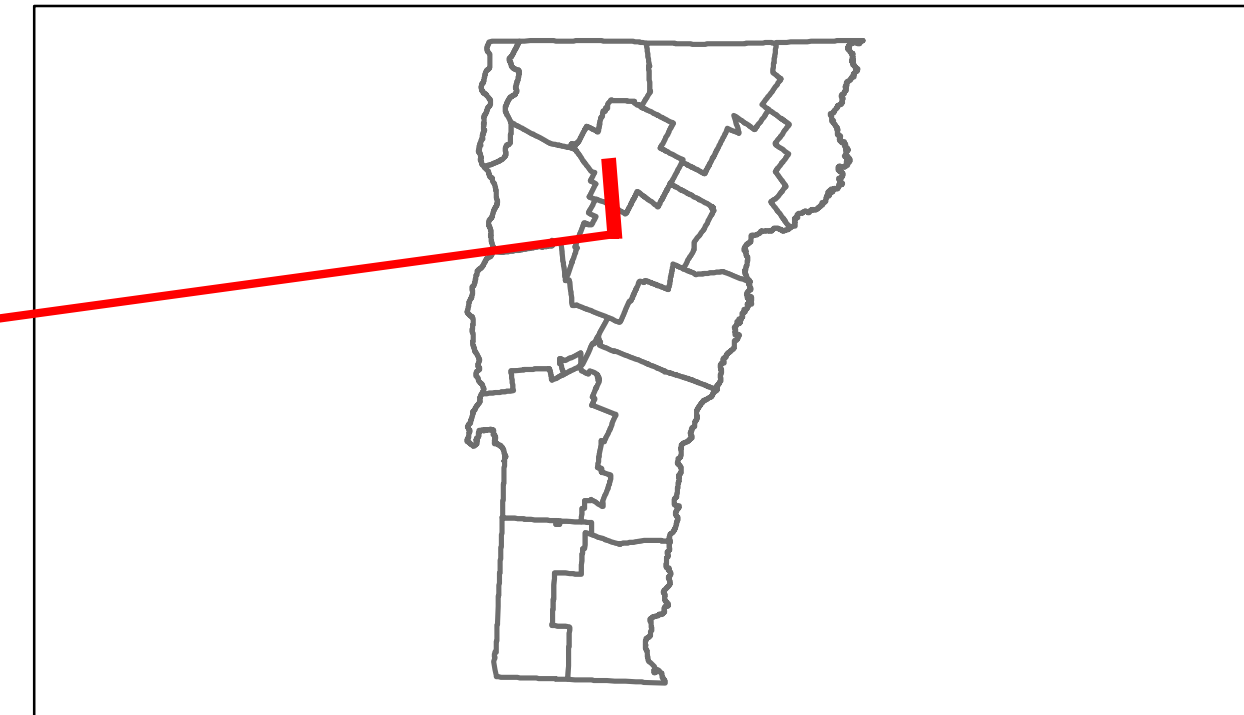


Route Log Progress Chart

DRAFT

Please Note: Errors and Omissions May Exist.
Contact the VTrans Mapping Unit with questions or concerns.

DISTRICT	TOWN	ROUTE
6	STOWE	Maj-0236



DESCRIPTION BLOCK

Bridge 5:
Stringer/multi-beam or girder - 1951
Structure No. 200236000508082
Length: 99'
Width: 24.2'
Facility Carried: TR 01 FAS 236
Bridge Type: ROLLED BEAM
Features Intersected: LITTLE RIVER
Surface: Bituminous
Maintenance/Ownership: Town

Bridge 53:
Stringer/multi-beam or girder - 1952
Structure No. 200236005308082
Length: 64'
Width: 23.9'
Facility Carried: TR 5 FAS 236
Bridge Type: ROLLED BEAM
Features Intersected: WEST BRANCH LITTLE RIVER
Maintenance/Ownership: Town

Road Widths	Travellane	24	23
Roadway	28	27	
Lane Count			
Base			
Subbase			
Curves			
Grades			
Historic Projects			
Maintenance Garage	(Not State Maintained)		
Traffic Counters	56L322	56L320 56L715 56L713	56L011 56L714 56L012
Functional Class	7		
Speed Zone			
AADT Counts	2012: 3000, 2300, 4300	2011: 3000, 2300, 4300	2010: 3000, 2500, 4100
2009: 3100, 2600, 4000	2008: 3100, 2800, 3800		
Crash Locations	[Map showing crash locations from 2008 to 2012]		

Historic Projects Retreatment, Resurface, Unknown, Bituminous Mix, Skimmy Mix, Bituminous Seal, Bituminous Concrete, Concrete, Gravel, Surface Treated Gravel, Plant Mix, Reclaimed Base and Bituminous Concrete	Functional Class 1-19, 6-16 Speed Zones 25, 30, 35, 40, 45, 50, 55, 60, 65	Curves Left, Right Grades grade up, grade down	Road Widths (ft) Traffic Counters (counter ID)	AADT (count) Crash Locations Fatal, Injury, Property Damage Only, Unknown Crash Type	Mileage by Functional Class By Sheet 0236 7 - Rural - Major collector 3.870 Total Mileage: 3.870 mi	Mileage by Town By Sheet STOWE - S02360808 3.87 of 3.87 Total Mileage: 3.87 mi	DISTRICT 6	TOWN STOWE	Date: 05/21/14 1 of 1 TWN mileage: 0.0 to 3.87	ROUTE Maj-0236 ETE mileage: 0.0 to 3.87
--	---	---	---	---	---	--	----------------------	----------------------	---	---