


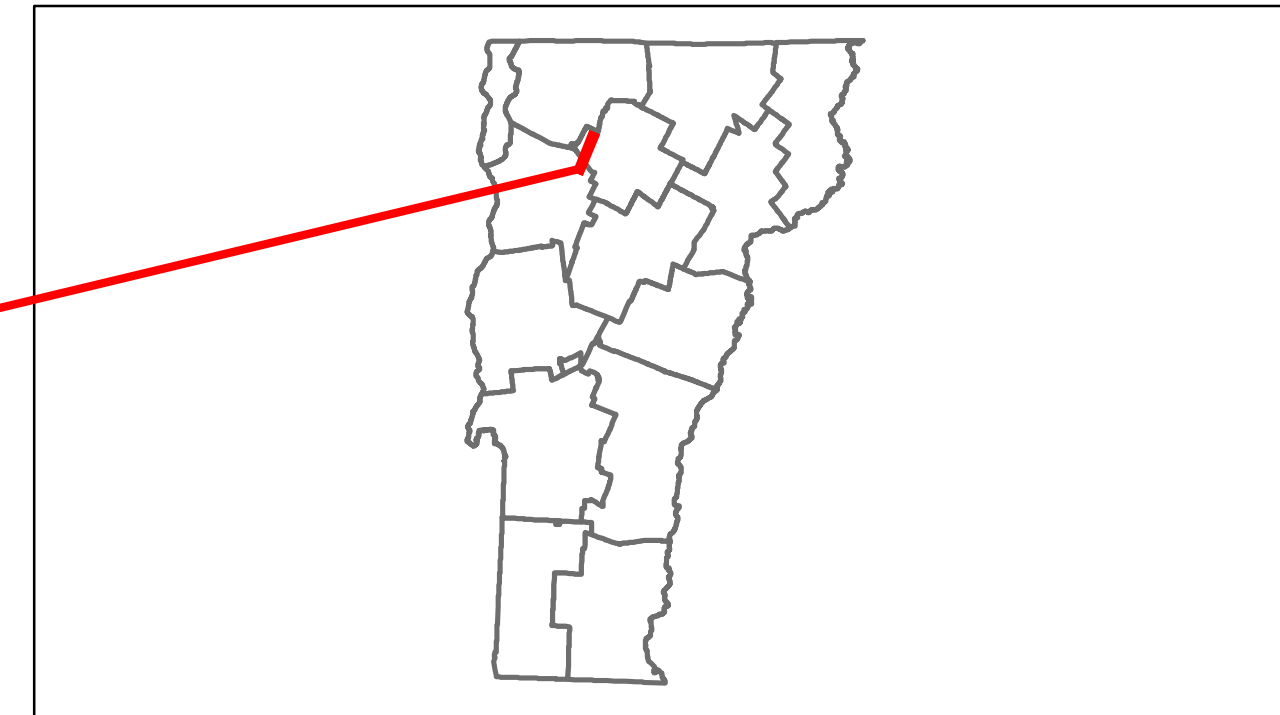


Route Log Progress Chart

DRAFT

Please Note: Errors and Omissions May Exist.
Contact the VTrans Mapping Unit with questions or concerns.

DISTRICT	TOWN	ROUTE
8	CAMBRIDGE	Maj-0233



Stick Diagram

- Town Boundary
- Village/UC Boundaries
- District Boundaries
- State/Town Highway Change
- Divided Highway Limits
- Ghost Section Boundary
- FAU Limits
- Streams
- Town Center
- Primary Structures
- Secondary Structures
- Stations (Feet)
- Railroad Crossings
- Divided State Highway
- State Highway
- Divided Class 1 Town Highway
- Class 1 Town Highway

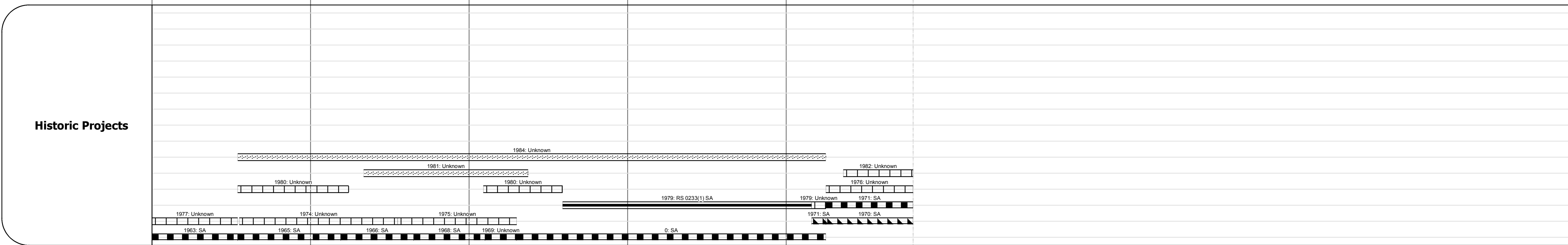
Scale: 1 INCH = 2000 FEET



Road Widths	Travellane	20	28	24
Roadway	22	28	24	
Lane Count				
Base				
Subbase		18" Gravel		

Curves		4	4	4	4	4
---------------	--	---	---	---	---	---

Grades						
---------------	--	--	--	--	--	--



Maintenance Garage				
---------------------------	--	--	--	--

Traffic Counters	66,702	66,701	66,119	66,151
-------------------------	--------	--------	--------	--------

Functional Class	7			
-------------------------	---	--	--	--

Speed Zone				
-------------------	--	--	--	--

AADT Counts	2012: 980	970	1800
2011: 970	960	1800	
2010: 930	970	1800	
2009: 880	970	1800	
2008: 840	980	1800	

Crash Locations	2012		
2011			
2010			
2009			
2008			

DESCRIPTION BLOCK

<p>Historic Projects</p> <ul style="list-style-type: none"> Retreatment Resurface Unknown Bituminous Mix Skimny Mix Bituminous Seal Gravel Surface Treated Gravel Plant Mix Reclaimed Base and Bituminous Concrete Concrete 	<p>Functional Class</p> <ul style="list-style-type: none"> 1 (Blue) 2 (Red) 6 (Green) 7 (Purple) 8 (Yellow) 11 (Light Blue) 12 (Orange) 14 (Light Green) 17 (Light Purple) 19 (Light Orange) <p>Speed Zones</p> <ul style="list-style-type: none"> 25 30 35 40 45 50 55 60 65 	<p>Curves</p> <ul style="list-style-type: none"> Left Right <p>Grades</p> <ul style="list-style-type: none"> grade up grade down 	<p>Road Widths</p> <p>(ft)</p>	<p>Traffic Counters</p> <p>(counter ID)</p>	<p>AADT</p> <p>(count)</p>	<p>Crash Locations</p> <ul style="list-style-type: none"> Fatal Injury Property Damage Only Unknown Crash Type 	<p>Mileage by Functional Class By Sheet</p> <p>0233 7 - Rural - Major collector 4.800</p>	<p>Mileage by Town By Sheet</p> <p>CAMBRIDGE - S02330802 4.8 of 4.8</p>	<p>DISTRICT</p> <p>8</p>	<p>TOWN</p> <p>CAMBRIDGE</p>	<p>Date: 05/21/14</p>	<p>ROUTE</p> <p>Maj-0233</p> <p>ETE mileage: 8.77 to 13.57</p>
						<p>Total Mileage: 4.800 mi</p>		<p>Total Mileage: 4.8 mi</p>		<p>1 of 1</p> <p>TWN mileage: 0.0 to 4.8</p>		

For More Information Contact - Vermont Agency of Transportation, Policy, Planning and Intermodal Development Division - Mapping Unit, 1 National Life Drive, Montpelier, VT 05633-5001 Telephone: 802-828-2600.