# Route Log Progress Chart

**DRAFT**

Please Note: Errors and Omissions May Exist.
Contact the VTrans Mapping Unit with questions or concerns.

| DISTRICT | TOWN | ROUTE |
|---|---|---|
| 5 | UNDERHILL | Maj-0233 |

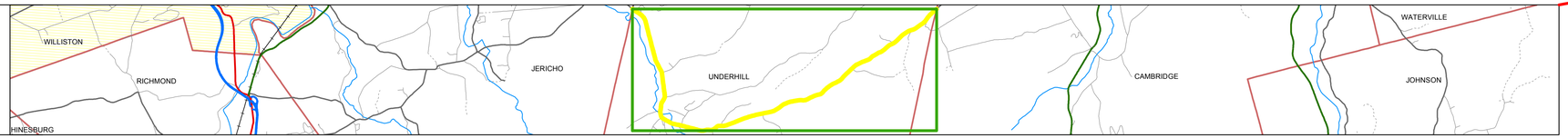


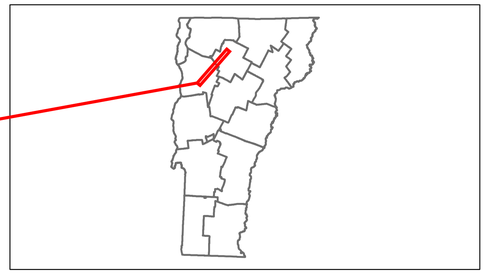

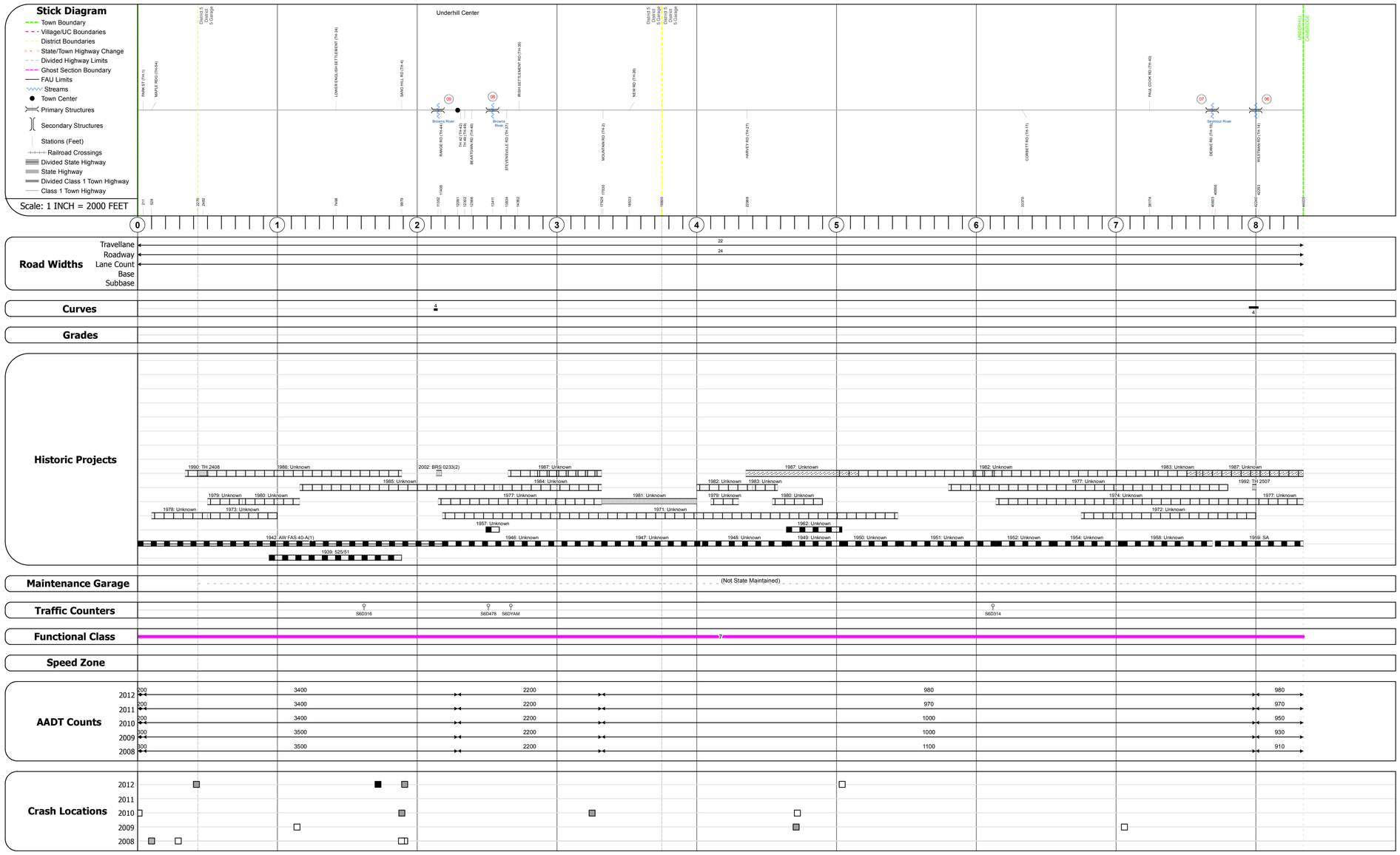


## DESCRIPTION BLOCK

Bridge 9:
Box beam or girders - multiple - 2001
Structure No. 200233000904152
Length: 60'
Width: 26.8'
Facility Carried: TR 01 FAS 233
Bridge Type: PS/PT CONC BOX BEAM
Features Intersected: BROWNS RIVER
Surface: Bituminous
Maintenance/Ownership: Town

Bridge 8:
Stringer/multi-beam or girder - 1957
Structure No. 200233000804152
Length: 74'
Width: 31.3'
Facility Carried: TR 01 FAS 233
Bridge Type: ROLLED BEAM
Features Intersected: BROWNS RIVER
Surface: Bituminous
Maintenance/Ownership: Town

Bridge 7:
Tee Beam - 1927
Structure No. 200233000704152
Length: 28'
Width: 20.9'
Facility Carried: TR 01 FAS 233
Bridge Type: CONCRETE T-BEAM
Features Intersected: SEYMOUR RIVER
Surface: Bituminous
Maintenance/Ownership: Town

Bridge 6:
Slab - 1992
Structure No. 200233000604152
Length: 24'
Width: 27.2'
Facility Carried: TR 01 FAS 233
Bridge Type: CONCRETE SLAB
Features Intersected: SEYMOUR BROOK
Surface: Bituminous
Maintenance/Ownership: Town

**Historic Projects**: Retreatment, Resurface, Unknown, Bituminous Mix, Skinny Mix, Bituminous Seal, Bituminous Concrete, Bituminous Macadam, Cold Plane and Bituminous Concrete, Concrete, Gravel, Surface Treated Gravel, Plant Mix, Reclaimed Base and Bituminous Concrete

**Functional Class**: 1, 2, 6, 7, 8, 11, 12, 14, 16, 17, 19

**Speed Zones**: 25, 30, 35, 40, 45, 50, 55, 60, 65

**Curves**: Left, Right

**Grades**: grade up, grade down

**Road Widths** (ft)

**Traffic Counters** (counter ID)

**AADT** (count)

**Crash Locations**: Fatal, Injury, Property Damage Only, Unknown Crash Type

**Mileage by Functional Class By Sheet**

| | | |
|---|---|---|
| 0233 | 7 - Rural - Major Collector | 8.340 |

Total Mileage: 8.340 mi

**Mileage by Town By Sheet**

| | | |
|---|---|---|
| UNDERHILL - S02330415 | | 8.34 of 8.34 |

Total Mileage: 8.34 mi

| DISTRICT | TOWN | Date: 05/21/14 | ROUTE |
|---|---|---|---|
| 5 | UNDERHILL | 1 of 1<br>TWN mileage: 0.0 to 8.34 | Maj-0233<br>ETE mileage: 0.43 to 8.77 |