


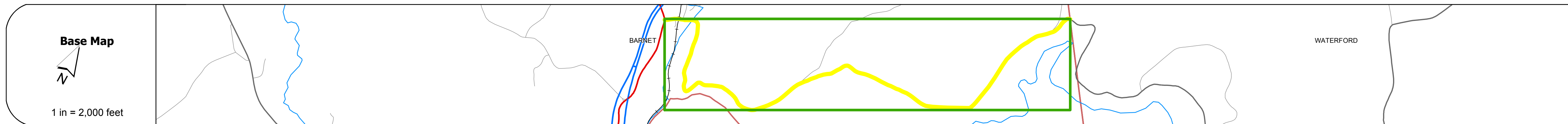
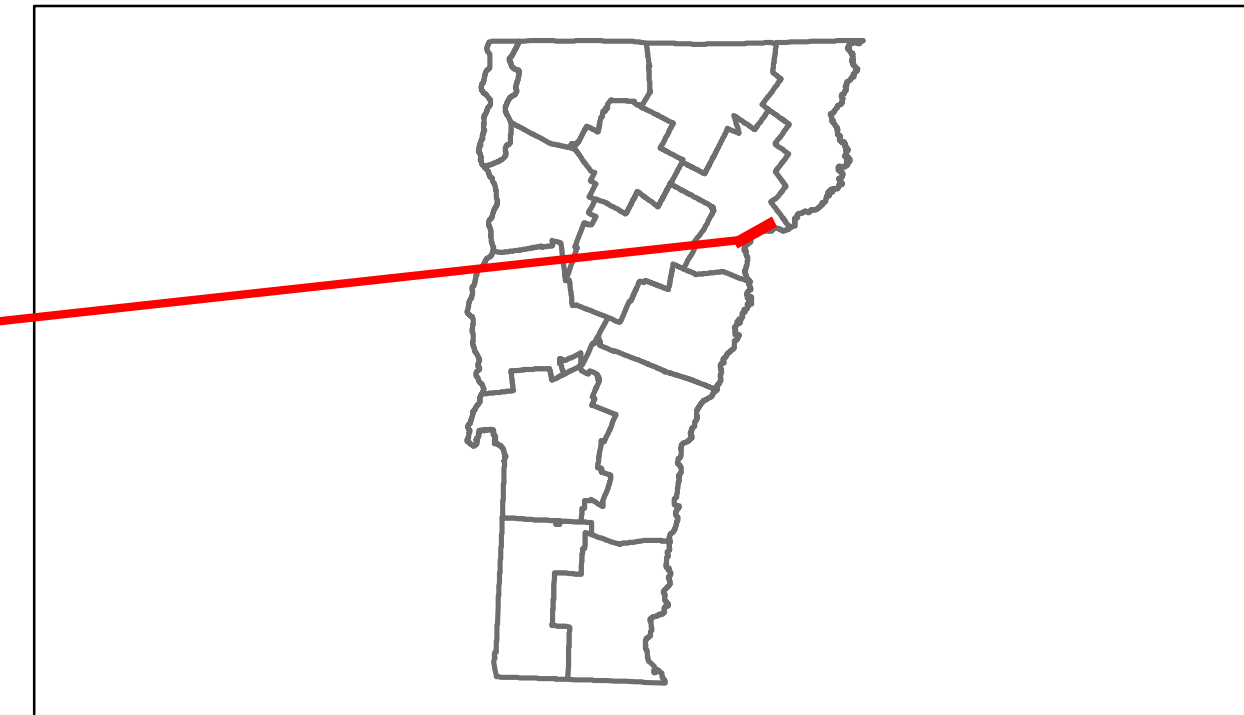


Route Log Progress Chart

DRAFT

Please Note: Errors and Omissions May Exist.
Contact the VTrans Mapping Unit with questions or concerns.

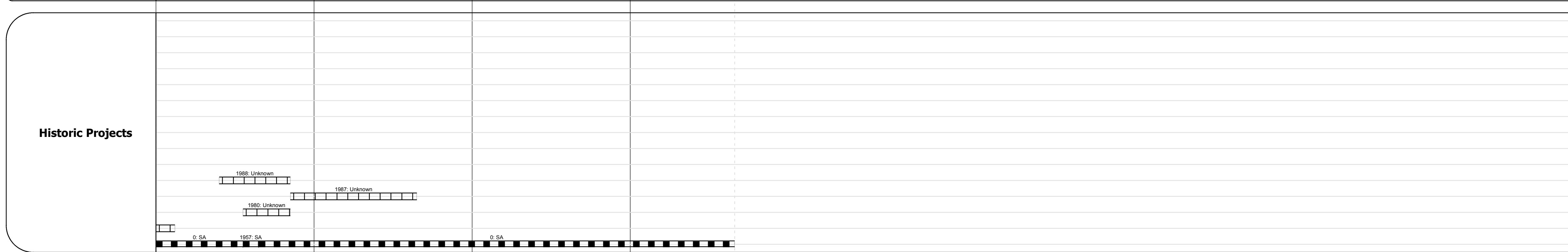
DISTRICT	TOWN	ROUTE
7	BARNET	Maj-0220



Travellane	Roadway	Lane Count	Base	Subbase
20	24	20		

Curves

Grades



Maintenance Garage
(Not State Maintained)

Traffic Counters
962200, 962328

Functional Class
7

Speed Zone

Year	Left	Right
2012	180	150
2011	180	150
2010	170	160
2009	150	170
2008	140	180

Year	Crash Locations
2012	
2011	
2010	
2009	□
2008	

DESCRIPTION BLOCK

Bridge 10:
Truss - thru - 1928
Structure No. 200220001003012
Length: 103'
Height: 14.25'
Width: 18.2'
Facility Carried: TR 03 FAS 220
Bridge Type: STEEL THRU TRUSS
Features Intersected: PASSUMPSIC RIVER
3
Surface: Bituminous
Maintenance/Ownership: Town

Historic Projects	Functional Class	Curves	Road Widths	AADT	Mileage by Functional Class By Sheet	Mileage by Town By Sheet	DISTRICT	TOWN	Date: 05/21/14	ROUTE
Retreatment, Resurface, Unknown, Bituminous Mix, Skimmy Mix, Bituminous Seal, Concrete	1-19, 6-16	Left, Right	(ft)	(count)	0220 7 - Rural - Major collector 3.660	BARNET - S02200301 3.66 of 3.66	7	BARNET	1 of 1 TWN mileage: 0.0 to 3.66	Maj-0220 ETE mileage: 0.0 to 3.66
					Total Mileage: 3.660 mi	Total Mileage: 3.66 mi				