

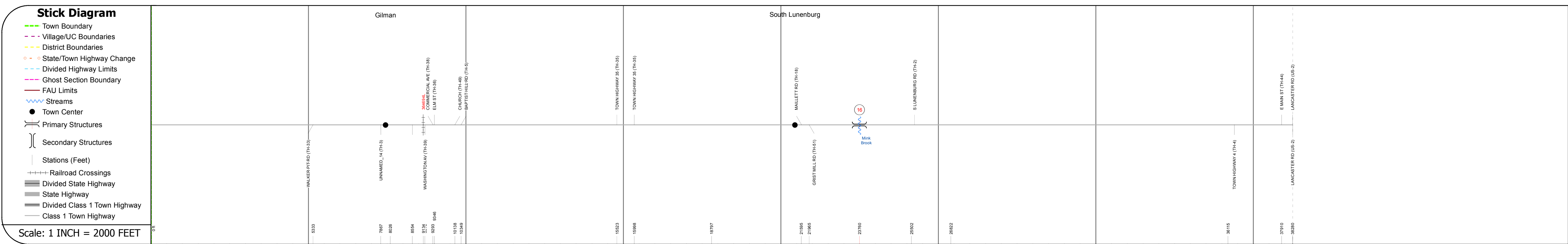
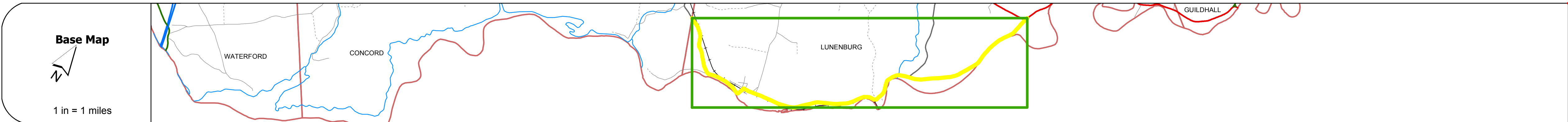
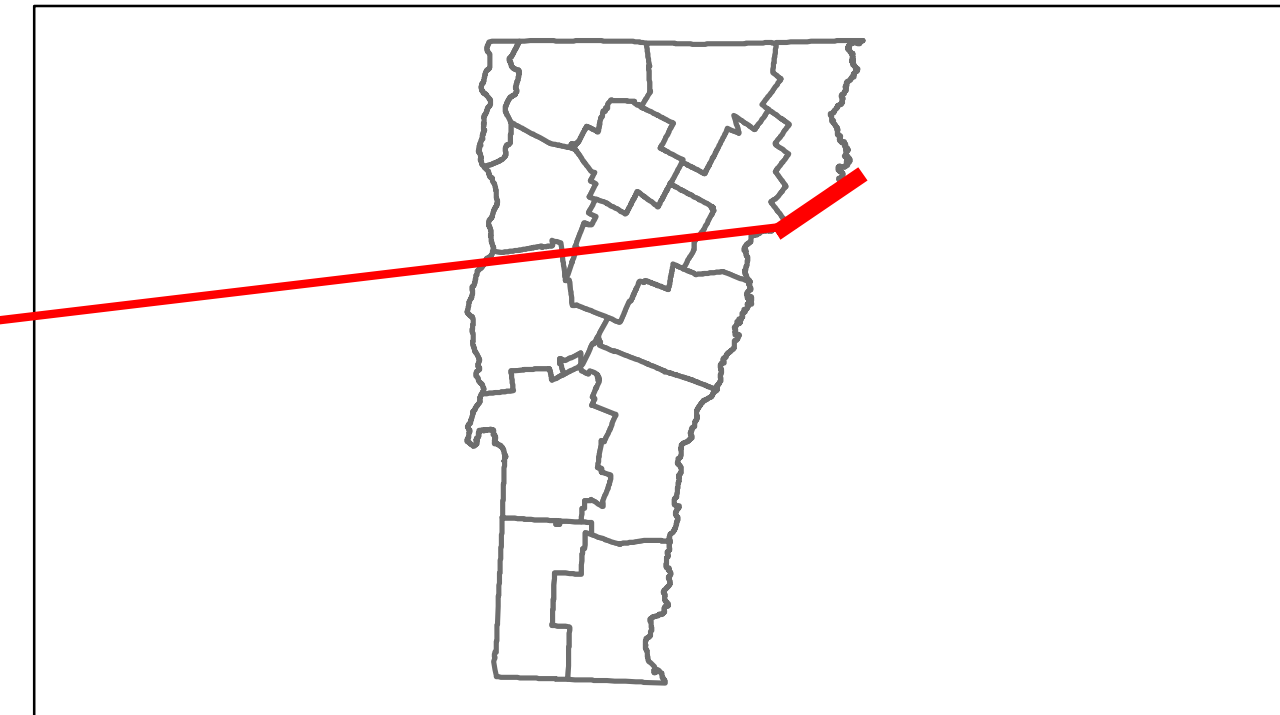


Route Log Progress Chart

DRAFT

Please Note: Errors and Omissions May Exist.
Contact the VTrans Mapping Unit with questions or concerns.

| | | |
|----------|-----------|----------|
| DISTRICT | TOWN | ROUTE |
| 7 | LUNENBURG | Maj-0218 |



DESCRIPTION BLOCK

Bridge 16:
Tee Beam - 1926
Structure No. 200218001605142
Length: 29'
Width: 26.6'
Facility Carried: TR 01 FAS 218
Bridge Type: CONC TBM/STL BM
Features Intersected: MINK BROOK
Surface: Bituminous
Maintenance/Ownership: Town

| | | |
|-------------------------------|--|----|
| Road Widths | Travellane | 22 |
| Roadway | | |
| Lane Count | | |
| Base | | |
| Subbase | | |
| Curves | 0.4, 0.4, 1.5, 2.2, 3, 6.5, 4.4, 2.3, 3.7, 7, 7.8, 2.9, 8.3, 19.4, 7.9, 2.9, 1.2, 2.3, 7, 1.7, 2.8, 2.7, 12.5 | |
| Grades | | |
| Historic Projects | <p>1938: FAS 228-B</p> <p>1939: 481/51</p> <p>1937: WPSO 228</p> <p>0: FAS 228-B</p> <p>0: SA</p> <p>1942: SA</p> <p>1956: SA</p> <p>1969: SA</p> <p>1970: SA</p> <p>1971: SA</p> <p>1973: Unknown</p> <p>1977: Unknown</p> <p>1944: SA</p> <p>1947: SA</p> <p>1948: SA</p> <p>2006: STP 2301/1</p> <p>1982: Unknown</p> | |
| Maintenance Garage | (Not State Maintained) | |
| Traffic Counters | 56630766715, 566300, 566306, 566303, 56630456321, 566304 | |
| Functional Class | 7 | |
| Speed Zone | | |
| ADT Counts | 2012: 430, 660, 750, 400, 530 | |
| 2011: 430, 650, 740, 400, 520 | | |
| 2010: 450, 640, 730, 390, 630 | | |
| 2009: 480, 640, 720, 390, 740 | | |
| 2008: 500, 630, 700, 380, 840 | | |
| Crash Locations | <p>2012: [Crash]</p> <p>2011: [Crash]</p> <p>2010: [Crash]</p> <p>2009: [Crash]</p> <p>2008: [Crash]</p> | |

| | | | | | | | | | | | |
|--|--|--|----------------------------|---|---|---|--|----------------------|---|--------------------------|--|
| Historic Projects Retreatment, Resurface, Unknown, Bituminous Mix, Skimmy Mix, Bituminous Seal, Bituminous Concrete, Surface Treated Gravel, Plant Mix, Reclaimed Base and Bituminous Concrete, Concrete | Functional Class 1-19, 2-19, 6-16, Speed Zones: 25, 30, 35, 40, 45, 50, 55, 60, 65 | Curves Left, Right, Grades: grade up, grade down | Road Widths (ft) | Traffic Counters (counter ID) | Crash Locations Fatal, Injury, Property Damage Only, Unknown Crash Type | Mileage by Functional Class By Sheet 0218 7 - Rural - Major collector 7.250 Total Mileage: 7.250 mi | Mileage by Town By Sheet LUNENBURG - S02180514 7.25 of 7.25 Total Mileage: 7.25 mi | DISTRICT 7 | TOWN LUNENBURG | Date: 05/21/14 | ROUTE Maj-0218 ETE mileage: 3.56 to 10.81 |
| | | | | | | | | | 1 of 1 TWN mileage: 0.0 to 7.25 | ROUTE Maj-0218 | |