









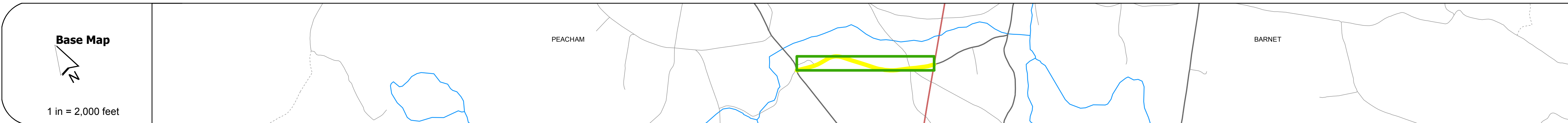
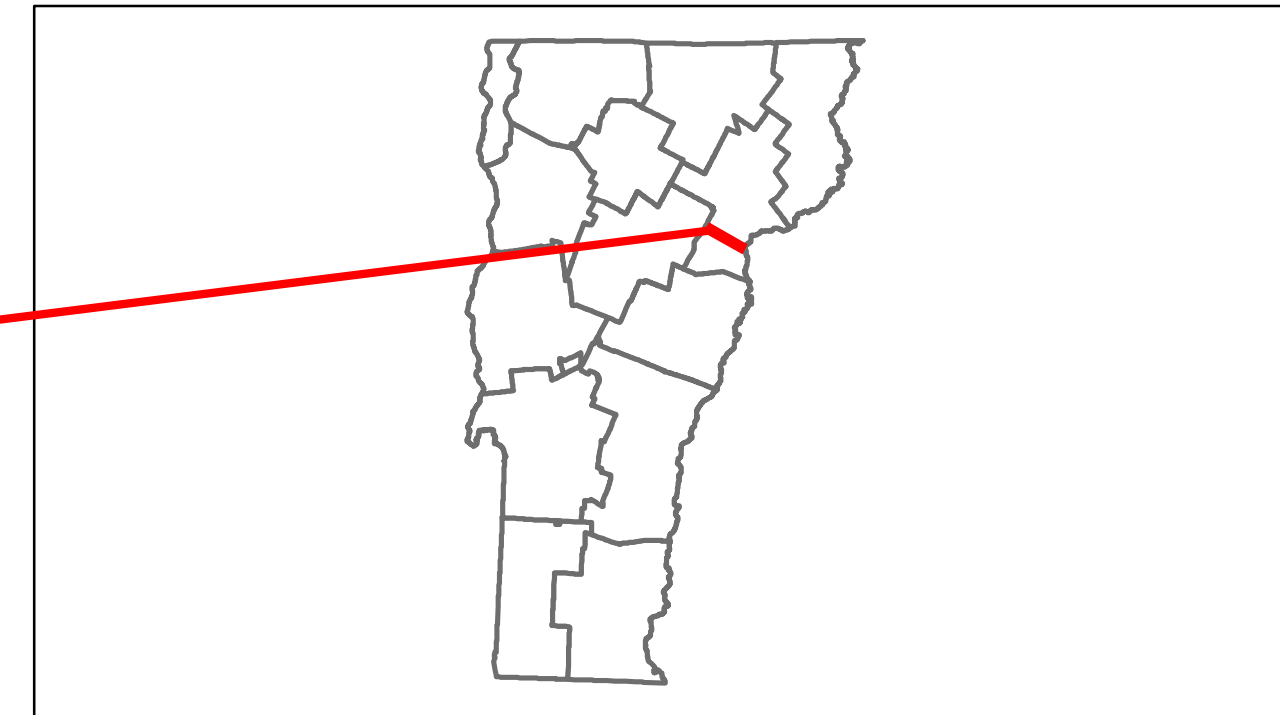


Route Log Progress Chart

DRAFT

Please Note: Errors and Omissions May Exist.
Contact the VTrans Mapping Unit with questions or concerns.

DISTRICT	TOWN	ROUTE
7	PEACHAM	Maj-0216



DESCRIPTION BLOCK	

Historic Projects Retreatment, Resurface, Unknown, Bituminous Mix, Skimmy Mix, Bituminous Seal, Bituminous Concrete, Concrete, Gravel, Surface Treated Gravel, Plant Mix, Reclaimed Base and Bituminous Concrete, Concrete	Functional Class Legend for classes 1-19 and Speed Zones 25-65.	Curves Left, Right, Grades (grade up, grade down)	Road Widths Traffic Counters (counter ID)	AADT Crash Locations (Fatal, Injury, Property Damage Only, Unknown Crash Type)	Mileage by Functional Class By Sheet 0216 7 - Rural - Major collector 0.900 Total Mileage: 0.900 mi	Mileage by Town By Sheet PEACHAM - S02160309 0.9 of 0.9 Total Mileage: 0.9 mi	DISTRICT 7	TOWN PEACHAM	Date: 05/21/14 1 of 1 TWN mileage: 0.0 to 0.9	ROUTE Maj-0216 ETE mileage: 0.0 to 0.9
--	---	---	---	--	---	---	----------------------	------------------------	--	--