


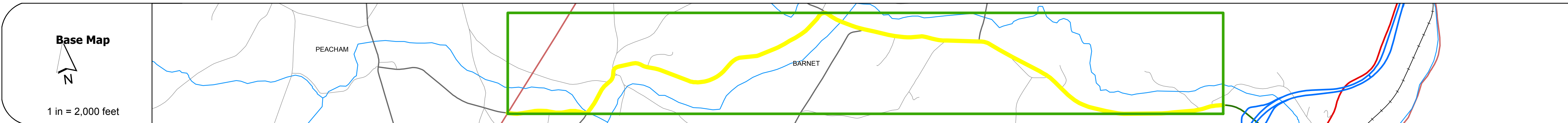
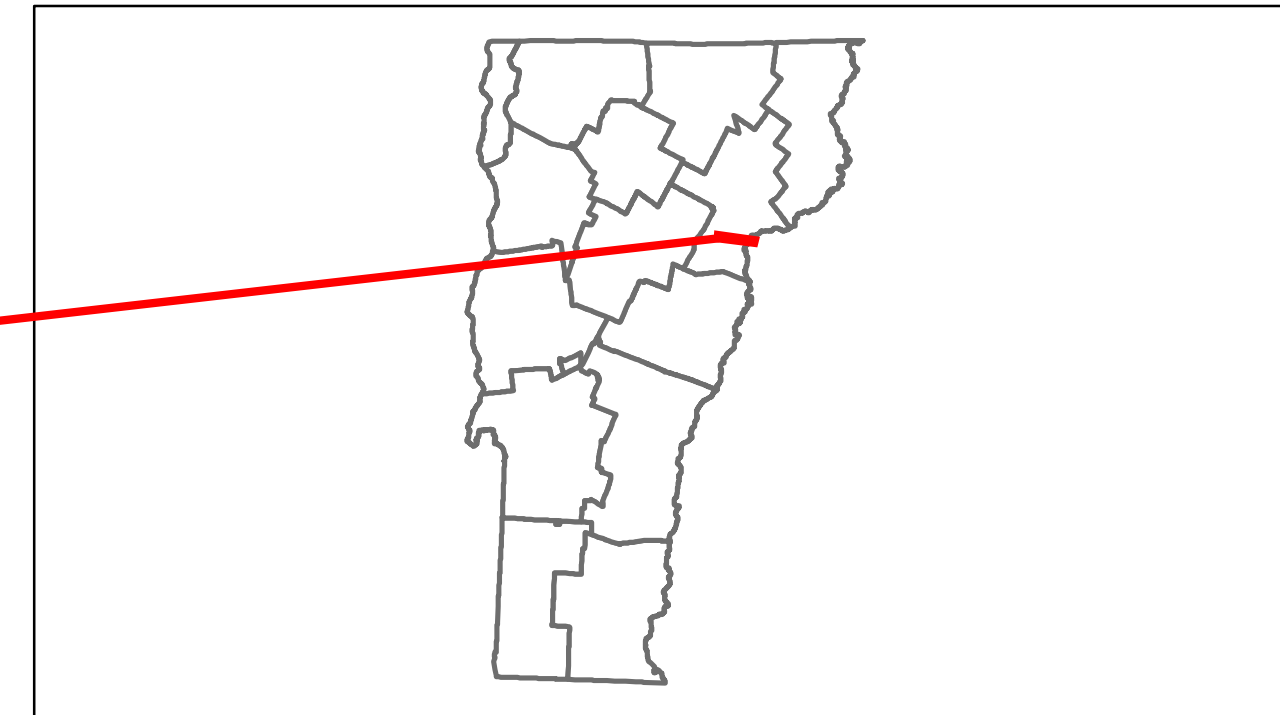


Route Log Progress Chart

DRAFT

Please Note: Errors and Omissions May Exist.
Contact the VTrans Mapping Unit with questions or concerns.

DISTRICT	TOWN	ROUTE
7	BARNET	Maj-0216



DESCRIPTION BLOCK	
<p>Bridge 9: Stringer/multi-beam or girder - 1954 Structure No. 200216000903012 Length: 69' Width: 24.5' Facility Carried: TR 01 FAS 216 Bridge Type: ROLLED BEAM Features Intersected: SOUTH PEACHAM BROOK Surface: Bituminous Maintenance/Ownership: Town</p>	<p>Bridge 8: Tee Beam - 1929 Structure No. 200216000803012 Length: 33' Width: 22.5' Facility Carried: TR 01 FAS 216 Bridge Type: CONCRETE T-BEAM Features Intersected: STEVENS RIVER Surface: Bituminous Maintenance/Ownership: Town</p>

0	1	2	3	4	5
Travellane	24		22		20
Roadway	24				20
Lane Count					3'
Base					24"
Subbase					24"
Curves					5
Grades					
Historic Projects	1982: Unknown	1986: Unknown	1982: Unknown	1981: Unknown	1989: Unknown
Maintenance Garage			(Not State Maintained)		
Traffic Counters	96C229		96C229		96C227
Functional Class	7				
Speed Zone					
ADT Counts	2012: 780	2011: 770	2010: 730	2009: 680	2008: 640
Crash Locations					

Historic Projects Retreatment, Resurface, Unknown, Bituminous Mix, Skimny Mix, Bituminous Seal, Bituminous, Concrete, Gravel, Surface Treated Gravel, Plant Mix, Reclaimed Base and Bituminous Concrete, Concrete	Functional Class 1, 2, 3, 4, 5, 6, 7, 8, 9, 10, 11, 12, 13, 14, 15, 16, 17, 18, 19	Curves Left, Right	Road Widths (ft)	Traffic Counters (counter ID)	Crash Locations Fatal, Injury, Property Damage Only, Unknown Crash Type	Mileage by Functional Class By Sheet 0216 7 - Rural - Major collector 5.040	Mileage by Town By Sheet BARNET - S02160301 5.04 of 5.04	DISTRICT 7	TOWN BARNET	Date: 05/21/14	ROUTE Maj-0216 ETE mileage: 0.9 to 5.94
Total Mileage: 5.040 mi						Total Mileage: 5.04 mi					