

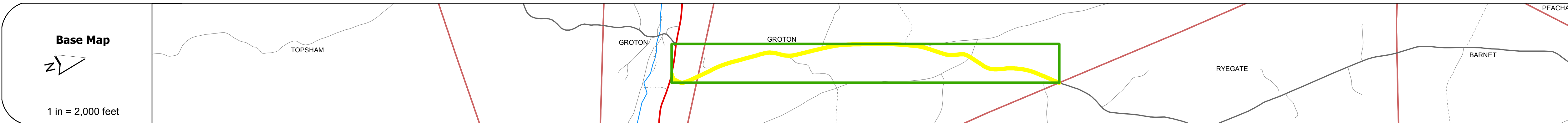
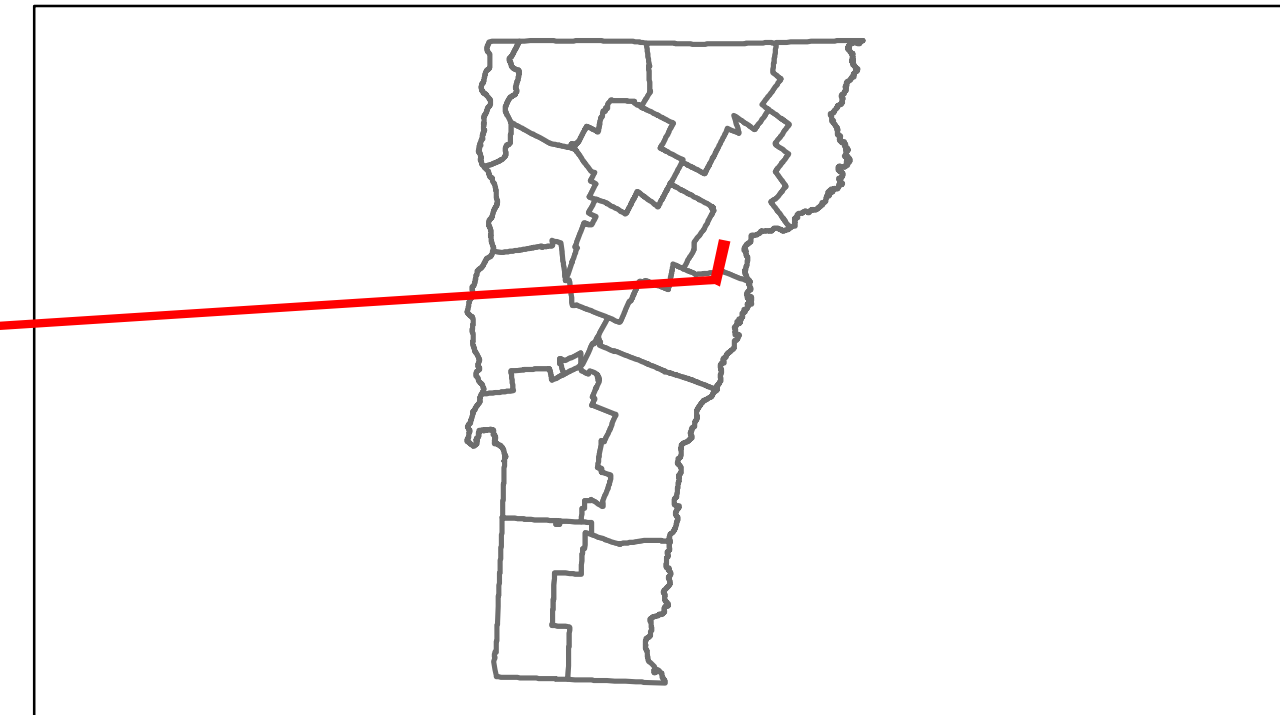


# Route Log Progress Chart

**DRAFT**

Please Note: Errors and Omissions May Exist.  
Contact the VTrans Mapping Unit with questions or concerns.

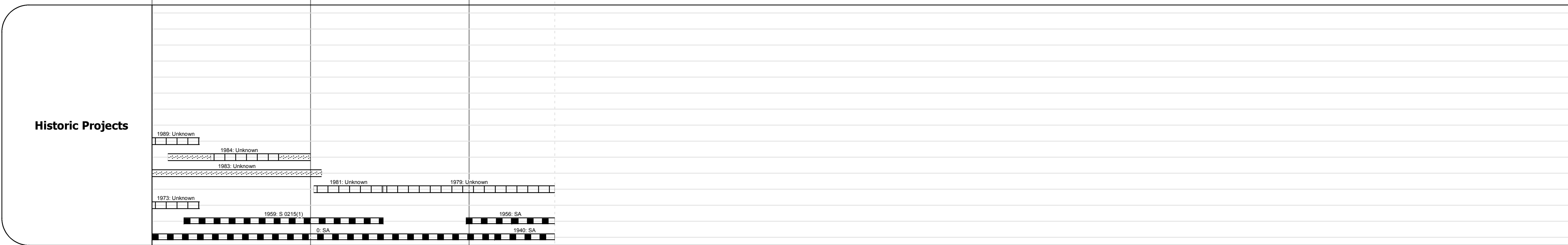
DISTRICT	TOWN	ROUTE
7	GROTON	Maj-0215



0	1	2
Travellane	20	
Roadway	22	
Lane Count		
Base		
Subbase		

Curves

Grades



Maintenance Garage
(Not State Maintained)

Traffic Counters
66C743 66C336

Functional Class
7

Speed Zone

Year	Left	Right
2012	480	480
2011	480	480
2010	490	490
2009	500	500
2008	500	500

Year	Crash Locations
2012	
2011	
2010	
2009	
2008	

## DESCRIPTION BLOCK

<b>Historic Projects</b> Retreatment, Resurface, Unknown, Bituminous Mix, Skimmy Mix, Bituminous Seal, Bituminous Concrete, Surface Treated Gravel, Plant Mix, Reclaimed Base and Bituminous Concrete, Concrete	<b>Functional Class</b> 1, 2, 3, 4, 5, 6, 7, 8, 9, 10, 11, 12, 13, 14, 15, 16, 17, 18, 19	<b>Curves</b> Left, Right	<b>Road Widths</b> (ft)	<b>Traffic Counters</b> (counter ID)	<b>AADT</b> (count)	<b>Crash Locations</b> Fatal, Injury, Property Damage Only, Unknown Crash Type	<b>Mileage by Functional Class By Sheet</b> 0215 7 - Rural - Major collector 2.540	<b>Mileage by Town By Sheet</b> GROTON - S02150304 2.54 of 2.54	<b>DISTRICT</b> 7	<b>TOWN</b> GROTON	<b>Date:</b> 05/21/14	<b>ROUTE</b> Maj-0215 ETE mileage: 0.0 to 2.54
							<b>Total Mileage:</b> 2.540 mi	<b>Total Mileage:</b> 2.54 mi				