


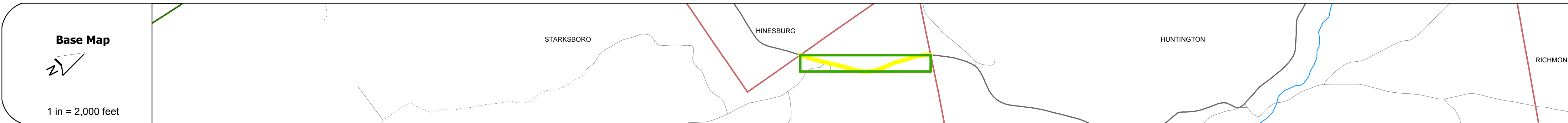
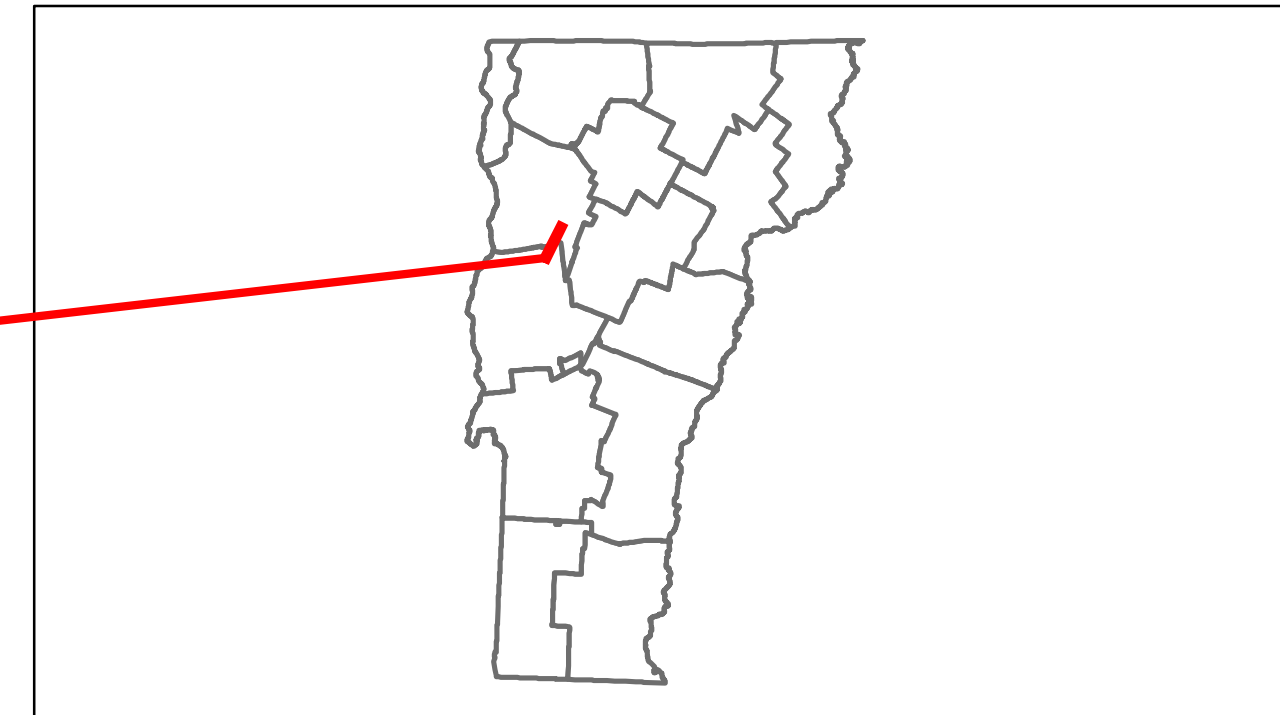


Route Log Progress Chart

DRAFT

Please Note: Errors and Omissions May Exist.
Contact the VTrans Mapping Unit with questions or concerns.

DISTRICT	TOWN	ROUTE
5	STARKSBORO	Maj-0212



Curves	
---------------	--

Grades	
---------------	--




Maintenance Garage	
---------------------------	--

Traffic Counters	020416
-------------------------	--------

Functional Class	7
-------------------------	---

Speed Zone	
-------------------	--



Crash Locations	
------------------------	--

DESCRIPTION BLOCK

Historic Projects Retreatment, Resurface, Unknown, Bituminous Mix, Skimmy Mix, Bituminous Seal, Bituminous Concrete, Concrete, Gravel, Surface Treated Gravel, Plant Mix, Reclaimed Base and Bituminous Concrete, Concrete	Functional Class 1, 2, 3, 4, 5, 6, 7, 8, 9, 10, 11, 12, 13, 14, 15, 16, 17, 18, 19	Curves Left, Right	Grades grade up, grade down	Road Widths (ft)	Traffic Counters (counter ID)	AADT (count)	Crash Locations Fatal, Injury, Property Damage Only, Unknown Crash Type	Mileage by Functional Class By Sheet 0212 7 - Rural - Major collector 0.860	Mileage by Town By Sheet STARKSBORO - S02120119 0.86 of 0.86	DISTRICT 5	TOWN STARKSBORO	Date: 05/21/14	ROUTE Maj-0212 ETE mileage: 2.8 to 3.66
								Total Mileage: 0.860 mi	Total Mileage: 0.86 mi	1 of 1 TWN mileage: 0.0 to 0.86			