

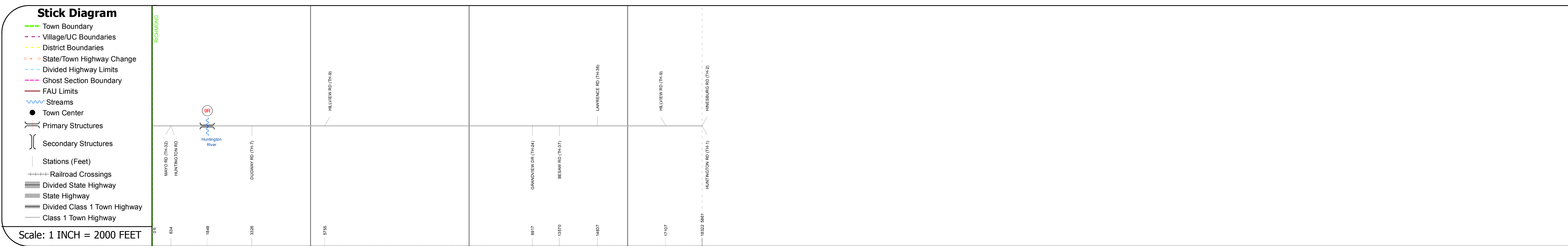
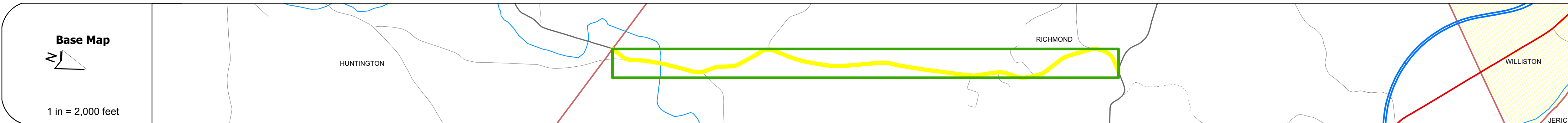
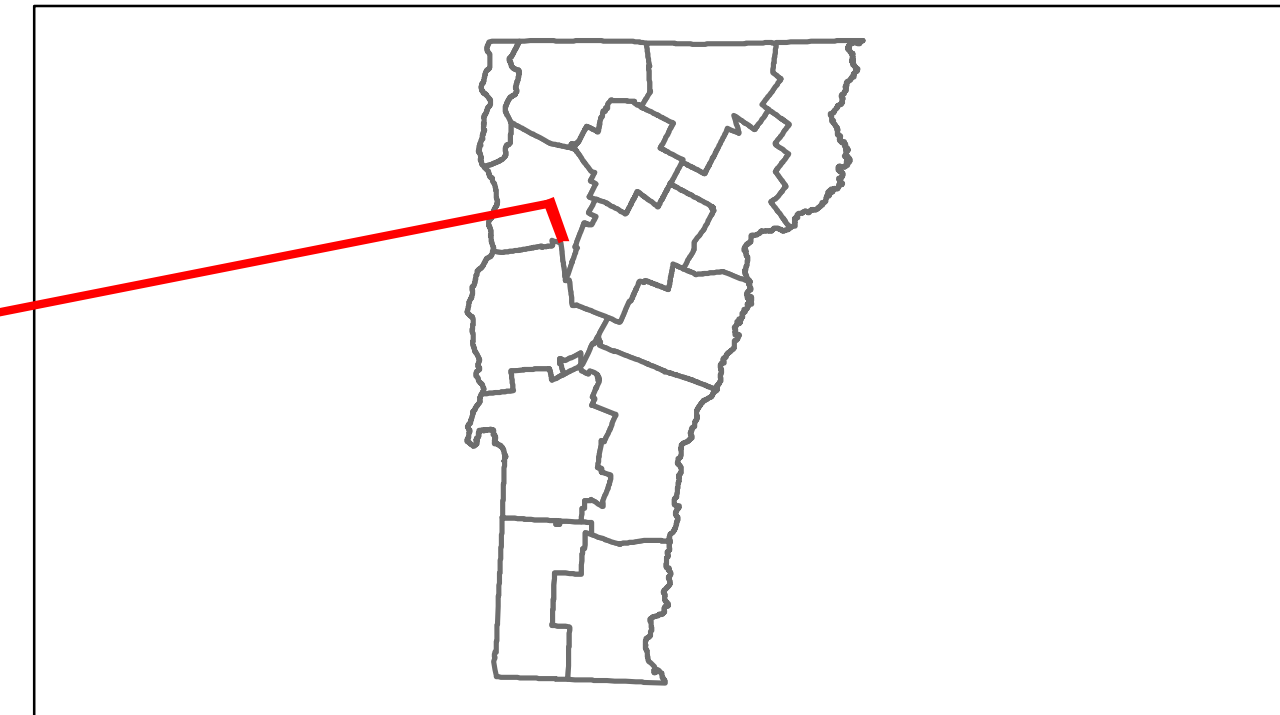


# Route Log Progress Chart

**DRAFT**

Please Note: Errors and Omissions May Exist.  
Contact the VTrans Mapping Unit with questions or concerns.

DISTRICT	TOWN	ROUTE
5	RICHMOND	Maj-0211



## DESCRIPTION BLOCK

**Bridge 9R:**  
 Stringer/multi-beam or girder - 1946  
 Structure No. 200211009R04112  
 Length: 168'  
 Width: 24.0'  
 Facility Carried: TR 01 FAS 211  
 Bridge Type: 2 SP CONT. ROLLED BM  
 Features Intersected: HUNTINGTON RIVER  
 Maintenance/Ownership: Town

<b>Road Widths</b>	Travellane: 22 Roadway: 24 Lane Count: 2 Base: 24 Subbase: 24
<b>Curves</b>	
<b>Grades</b>	
<b>Historic Projects</b>	<ul style="list-style-type: none"> <li>1982: Unknown</li> <li>1982: Unknown</li> <li>1979: Unknown</li> <li>1984: Unknown</li> <li>1981: Unknown</li> <li>1982: Unknown</li> <li>1976: Unknown</li> <li>1974: Unknown</li> <li>1948: SA</li> <li>1949: SA</li> <li>1952: SA</li> <li>1947: SA</li> <li>1948: SA</li> <li>1947: SA</li> </ul>
<b>Maintenance Garage</b>	
<b>Traffic Counters</b>	<ul style="list-style-type: none"> <li>660436</li> <li>660437</li> <li>660438</li> <li>660439</li> </ul>
<b>Functional Class</b>	7
<b>Speed Zone</b>	
<b>AADT Counts</b>	<ul style="list-style-type: none"> <li>2012: 2500</li> <li>2011: 2500</li> <li>2010: 2500</li> <li>2009: 2500</li> <li>2008: 2400</li> </ul>
<b>Crash Locations</b>	<ul style="list-style-type: none"> <li>2012</li> <li>2011</li> <li>2010</li> <li>2009</li> <li>2008</li> </ul>

<b>Historic Projects</b> Retreatment, Resurface, Unknown, Bituminous Mix, Skimmy Mix, Bituminous Seal, Bituminous Concrete, Surface Treated Gravel, Plant Mix, Reclaimed Base and Bituminous Concrete, Concrete	<b>Functional Class</b> 1, 2, 3, 4, 5, 6, 7, 8, 9, 10, 11, 12, 13, 14, 15, 16, 17, 18, 19	<b>Curves</b> Left, Right	<b>Grades</b> grade up, grade down	<b>Road Widths</b> (ft)	<b>Traffic Counters</b> (counter ID)	<b>AADT</b> (count)	<b>Crash Locations</b> Fatal, Injury, Property Damage Only, Unknown Crash Type	<b>Mileage by Functional Class By Sheet</b> 0211 7 - Rural - Major collector 3.470	<b>Mileage by Town By Sheet</b> RICHMOND - S02110411 3.47 of 3.47	<b>DISTRICT</b> 5	<b>TOWN</b> RICHMOND	<b>Date:</b> 05/21/14	<b>ROUTE</b> Maj-0211 ETE mileage: 11.06 to 14.53
								<b>Total Mileage:</b> 3.470 mi	<b>Total Mileage:</b> 3.47 mi	<b>1 of 1</b> TWN mileage: 0.0 to 3.47			