


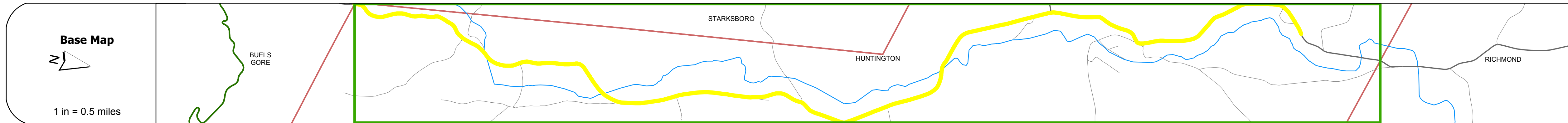
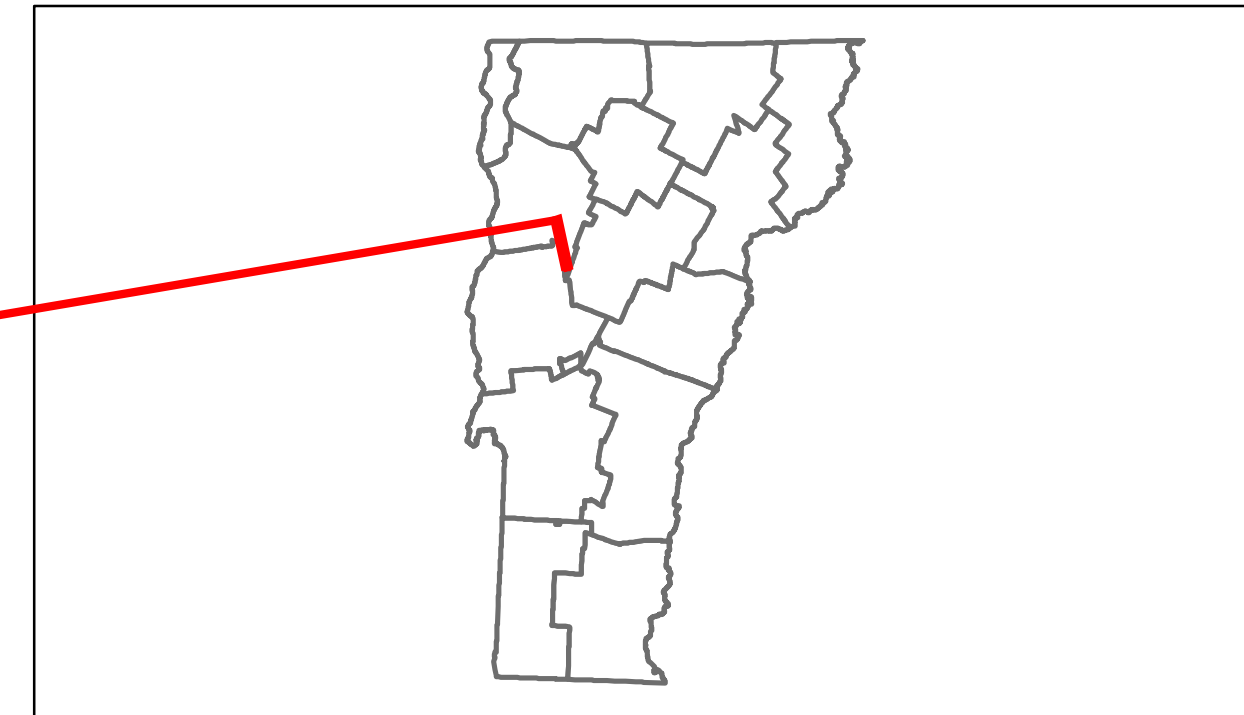


Route Log Progress Chart

DRAFT

Please Note: Errors and Omissions May Exist.
Contact the VTrans Mapping Unit with questions or concerns.

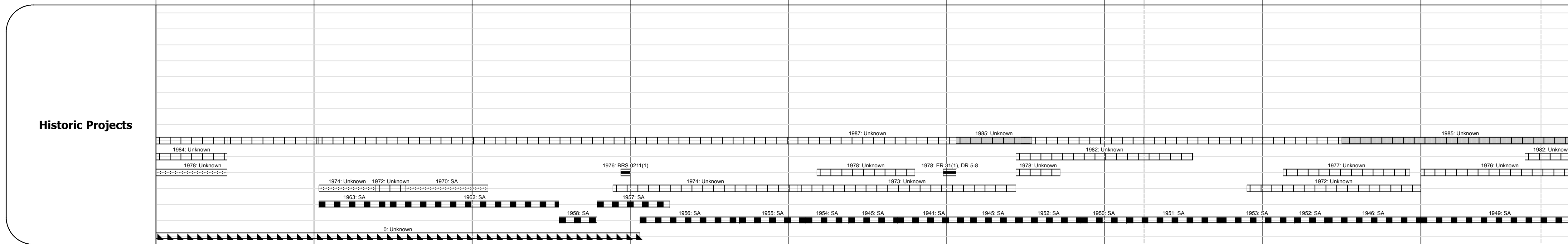
DISTRICT	TOWN	ROUTE
5	HUNTINGTON	Maj-0211



Station (Feet)	0	1	2	3	4	5	6	7	8	9
Travellane										
Roadway										
Lane Count										
Base										
Subbase										

Curves	Station	Radius	Grade
	24	16	22
	24	22	22
	30	22	24

Grades	Station	Grade (%)
	24	16
	24	22
	30	22
	24	24



Maintenance Garage	Station	Notes
		(Not State Maintained)

Traffic Counters	Station	Counter ID
	24	560490
	30	560355
	30	560356
	9	560339

Functional Class	Station	Class
	0-9	7

Speed Zone	Station	Speed (mph)
	0-9	7

ADT Counts	Year	Station 0-1	Station 1-2	Station 2-3	Station 3-4	Station 4-5	Station 5-6	Station 6-7	Station 7-8	Station 8-9
2012	490		1100			1600			2500	
2011	490		1100			1600			2500	
2010	490		1100			1600			2500	
2009	500		1100			1600			2500	
2008	500		1100			1500			2400	

Crash Locations	Year	Station	Crash Type
2012			
2011			
2010			
2009			
2008			

DESCRIPTION BLOCK

Bridge 10:
Tee Beam - 1929
Structure No. 200211001004082
Length: 54'
Width: 21.4'
Facility Carried: TR 01 FAS 211
Bridge Type: CONCRETE T-BEAM
Features Intersected: HUNTINGTON RIVER
Surface: Bituminous
Maintenance/Ownership: Town

Bridge 8:
Stringer/multi-beam or girder - 1934
Structure No. 200211000804082
Length: 63'
Width: 20.5'
Facility Carried: TR 01 FAS 211
Bridge Type: ROLLED BEAM
Features Intersected: HUNTINGTON RIVER
Surface: Bituminous
Maintenance/Ownership: Town

Bridge 7H:
Slab - 1976
Structure No. 200211007H04082
Length: 23'
Width: 29.9'
Facility Carried: TR 01 FAS 211
Bridge Type: CONCRETE SLAB
Features Intersected: COBB BROOK
Surface: Bituminous
Maintenance/Ownership: Town

Bridge 12:
Stringer/multi-beam or girder - 1976
Structure No. 200211001204082
Length: 64'
Width: 29.0'
Facility Carried: TR 01 FAS 211
Bridge Type: ROLLED BEAM
Features Intersected: BRUSH BROOK
Surface: Bituminous
Maintenance/Ownership: Town

Bridge 14:
Stringer/multi-beam or girder - 1939
Structure No. 200211001404082
Length: 173'
Width: 26.7'
Facility Carried: TR 01 FAS 211
Bridge Type: 3 SPAN ROLLED BEAM
Features Intersected: HUNTINGTON RIVER
Surface: Bituminous
Maintenance/Ownership: Town

Bridge 9H:
Stringer/multi-beam or girder - 1939
Structure No. 200211009H04082
Length: 54'
Width: 22.0'
Facility Carried: TR 01 FAS 211
Bridge Type: ROLLED BEAM
Features Intersected: TEXAS HILL BROOK
Surface: Bituminous
Maintenance/Ownership: Town

Historic Projects Retreatment, Resurface, Unknown, Bituminous Mix, Skimmy Mix, Bituminous Seal, Bituminous, Concrete, Gravel, Surface Treated Gravel, Plant Mix, Reclaimed Base and Bituminous Concrete, Concrete	Functional Class 1 (Blue), 2 (Red), 3 (Green), 4 (Yellow), 5 (Cyan), 6 (Magenta), 7 (Black), 8 (White), 9 (Grey), 10 (Light Blue), 11 (Light Green), 12 (Light Red), 13 (Light Yellow), 14 (Light Cyan), 15 (Light Magenta), 16 (Light Black), 17 (Light White), 18 (Light Grey), 19 (Light Light Blue)	Curves Left, Right	Grades grade up, grade down	Road Widths (ft)	Traffic Counters (counter ID)	AADT (count)	Crash Locations Fatal, Injury, Property Damage Only, Unknown Crash Type	Mileage by Functional Class By Sheet 0211 7 - Rural - Major collector 9.000	Mileage by Town By Sheet HUNTINGTON - S02110408 9.0 of 9.7	DISTRICT 5	TOWN HUNTINGTON	Date: 05/21/14	ROUTE Maj-0211 ETE mileage: 1.36 to 10.36
Total Mileage: 9.000 mi								Total Mileage: 9.0 mi		1 of 2 TWN mileage: 0.0 to 9.0			

For More Information Contact - Vermont Agency of Transportation, Policy, Planning and Intermodal Development Division - Mapping Unit, 1 National Life Drive, Montpelier, VT 05633-5001 Telephone: 802-828-2600.