Route Log Progress Chart

DRAFT

Please Note: Errors and Omissions May Exist.
Contact the VTrans Mapping Unit with questions or concerns.

DISTRICT	TOWN	ROUTE
5	JERICHO	Maj-0209

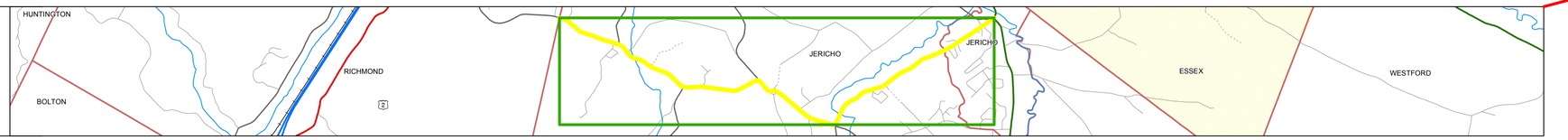

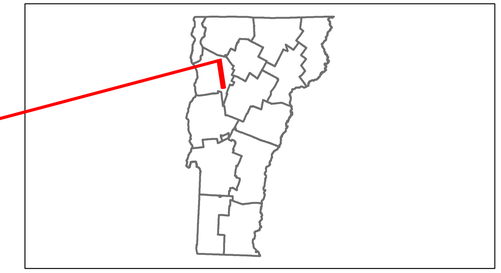

Stick Diagram

- Town Boundary
- Village/UC Boundaries
- District Boundaries
- State/Town Highway Change
- Divided Highway Limits
- Ghost Section Boundary
- FAU Limits
- Streams
- Town Center
- Primary Structures
- Secondary Structures
- Stations (Feet)
- Railroad Crossings
- Divided State Highway
- State Highway
- Divided Class 1 Town Highway
- Class 1 Town Highway

Scale: 1 INCH = 2000 FEET

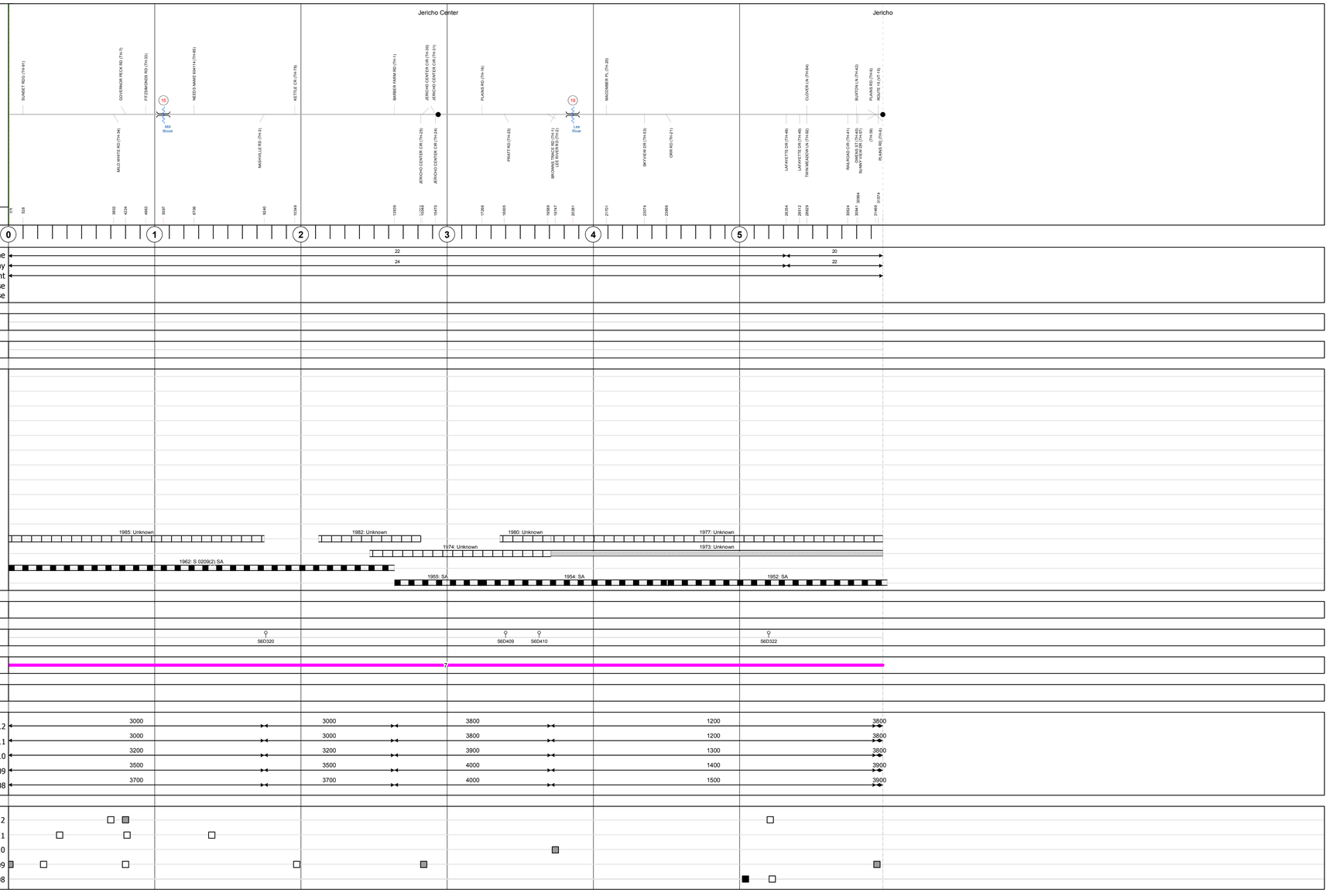

DESCRIPTION BLOCK

Bridge 15:
Tee Beam - 1927
Structure No. 200209001504092
Length: 39'
Width: 31.9'
Facility Carried: TR 04 FAS 209
Bridge Type: CONCRETE T-BEAM
Features Intersected: MILL BROOK
Surface: Bituminous
Maintenance/Ownership: Town

Bridge 19:
Stringer/multi-beam or girder - 1941
Structure No. 200209001904092
Length: 84'
Width: 25.5'
Facility Carried: TR 02 FAS 209
Bridge Type: ROLLED BEAM
Features Intersected: LEE RIVER
Surface: Bituminous
Maintenance/Ownership: Town

Historic Projects: Retreatment, Resurface, Unknown, Bituminous Mix, Skinny Mix, Bituminous Seal, Bituminous Concrete, Bituminous Macadam, Cold Plane and Bituminous Concrete, Concrete, Gravel, Surface Treated Gravel, Plant Mix, Reclaimed Base and Bituminous Concrete

Functional Class: 1, 2, 6, 7, 8, 11, 12, 14, 16, 17, 19

Speed Zones: 25, 30, 35, 40, 45, 50, 55, 60, 65

Curves: Left, Right

Grades: grade up, grade down

Road Widths: (ft)

Traffic Counters: (counter ID)

AADT: (count)

Crash Locations: Fatal, Injury, Property Damage Only, Unknown Crash Type

Mileage by Functional Class By Sheet

0209	7 - Rural - Major Collector	5.980

Total Mileage: 5.980 mi

Mileage by Town By Sheet

JERICHO - S02090409	5.98 of 5.98

Total Mileage: 5.98 mi

DISTRICT	TOWN	Date: 05/21/14	ROUTE
5	JERICHO	1 of 1 TWN mileage: 0.0 to 5.98	Maj-0209 ETE mileage: 11.81 to 17.79