

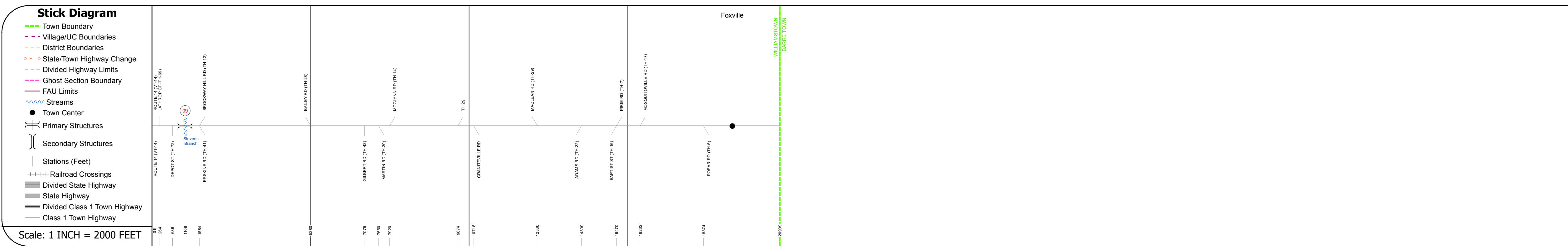
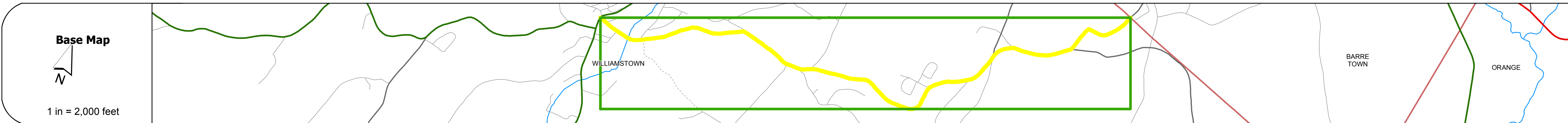
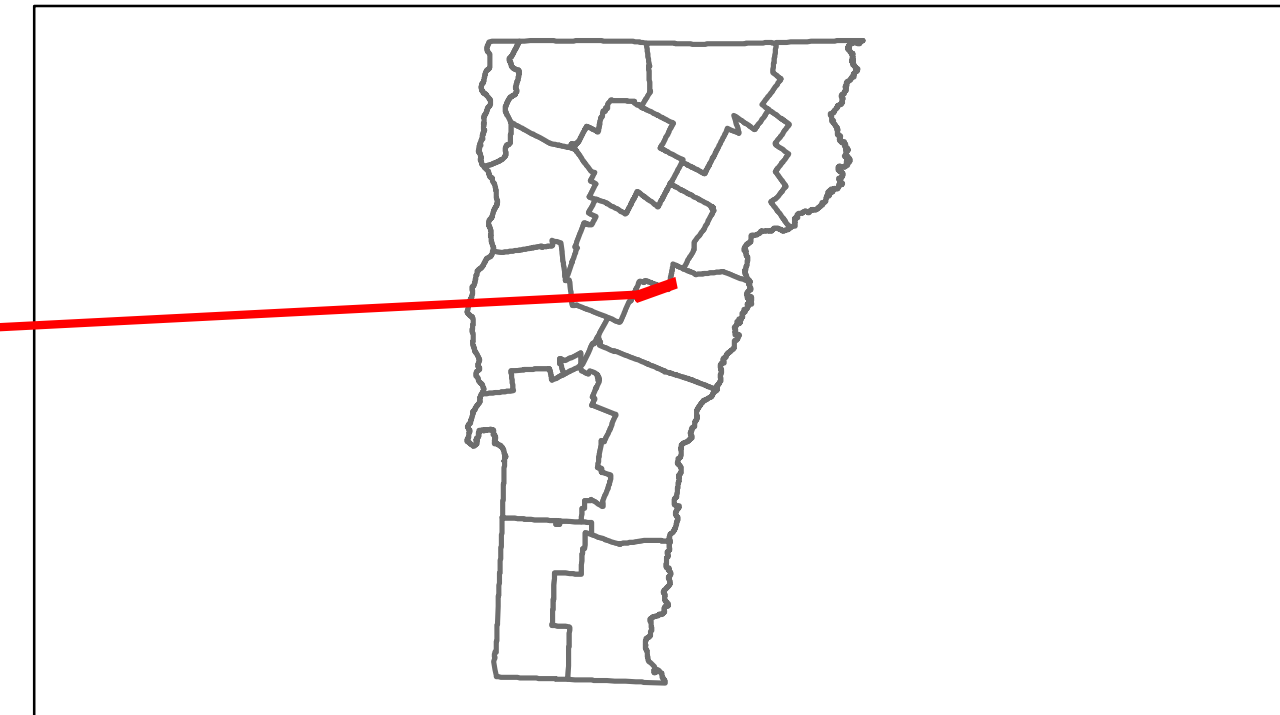


Route Log Progress Chart

DRAFT


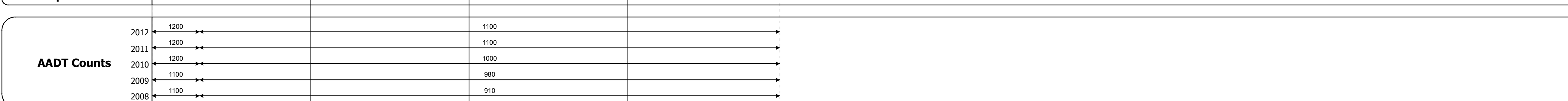

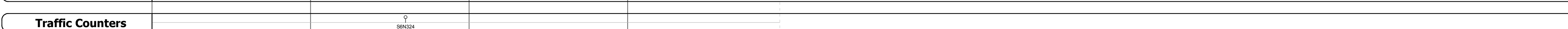
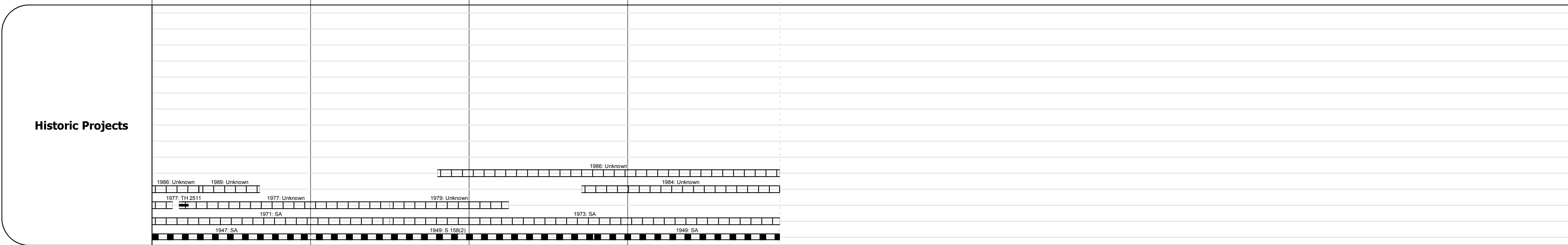
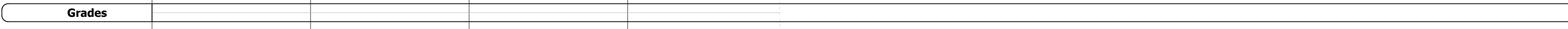
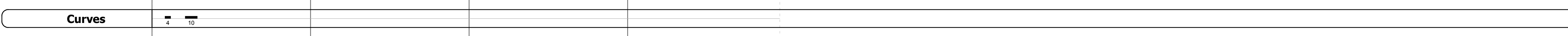
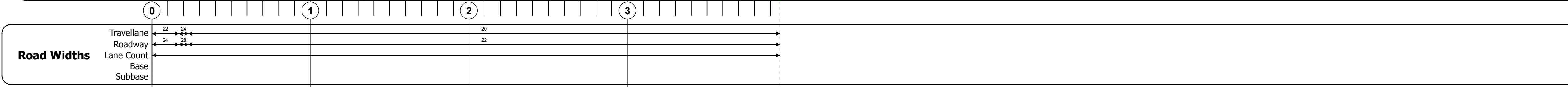
Please Note: Errors and Omissions May Exist.
Contact the VTrans Mapping Unit with questions or concerns.

DISTRICT	TOWN	ROUTE
6	WILLIAMSTOWN	Maj-0205



DESCRIPTION BLOCK

Culvert 9:
Culvert - 1977
Structure No. 200205000909172
Length: 24'
Facility Carried: TR 01 FAS 205
Bridge Type: TWIN CELL RC BOX
Features Intersected: STEVENS BRANCH
Surface: Bituminous
Maintenance/Ownership: Town



Historic Projects Retreatment, Resurface, Unknown, Bituminous Mix, Skimmy Mix, Bituminous Seal, Bituminous, Concrete, Gravel, Surface Treated, Plant Mix, Reclaimed Base and Bituminous, Concrete	Functional Class 1, 2, 6, 7, 8, 11, 12, 14, 17, 19	Curves Left, Right	Road Widths (ft)	AADT (count)	Mileage by Functional Class By Sheet 0205 7 - Rural - Major collector 3.960	Mileage by Town By Sheet WILLIAMSTOWN - S02050917 3.96 of 3.96	DISTRICT 6	TOWN WILLIAMSTOWN	Date: 05/21/14	ROUTE Maj-0205 ETE mileage: 0.0 to 3.96
					Total Mileage: 3.960 mi					