

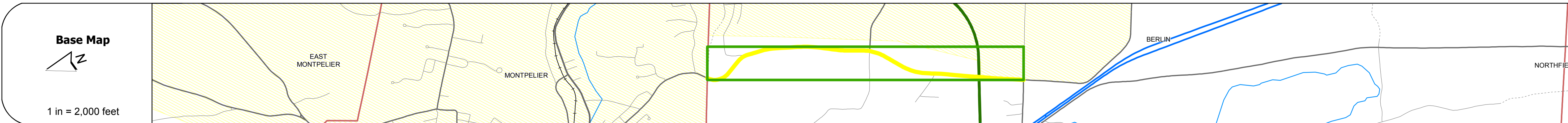
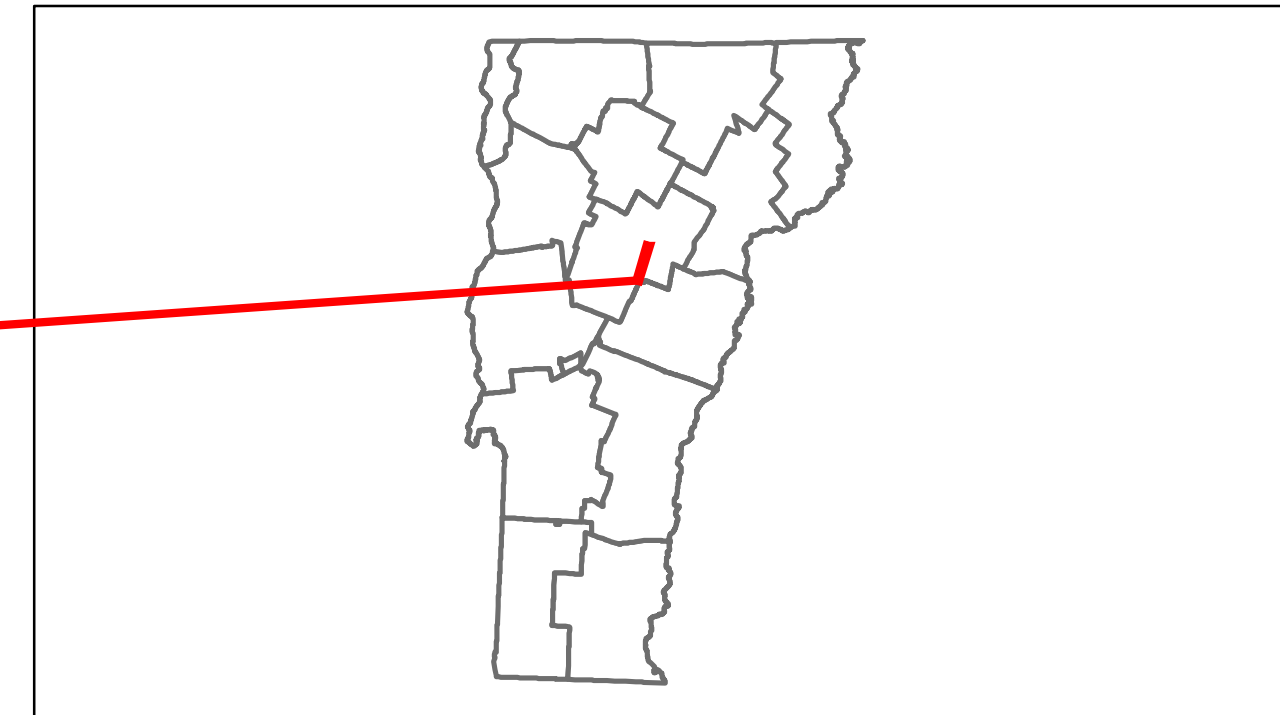


Route Log Progress Chart



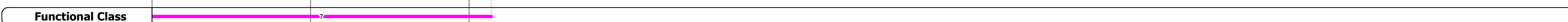





DRAFT

Please Note: Errors and Omissions May Exist.
Contact the VTrans Mapping Unit with questions or concerns.

DISTRICT	TOWN	ROUTE
6	BERLIN	Maj-0201



DESCRIPTION BLOCK



Historic Projects Retreatment, Resurface, Unknown, Bituminous Mix, Skimmy Mix, Bituminous Seal, Bituminous Concrete, Concrete, Gravel, Surface Treated Gravel, Plant Mix, Reclaimed Base and Bituminous Concrete, Concrete	Functional Class 1, 2, 3, 4, 5, 6, 7, 8, 9, 10, 11, 12, 13, 14, 15, 16, 17, 18, 19	Curves Left, Right	Road Widths (ft)	AADT (count)	Mileage by Functional Class By Sheet 0201 7 - Rural - Major collector 2.140	Mileage by Town By Sheet BERLIN - S02011203 2.14 of 2.14	DISTRICT 6	TOWN BERLIN	Date: 05/21/14	ROUTE Maj-0201 ETE mileage: 0.0 to 2.14
					Total Mileage: 2.140 mi					