

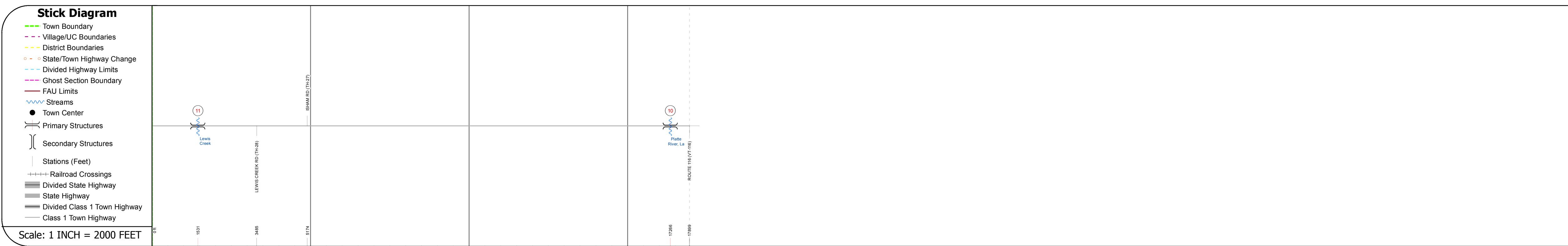
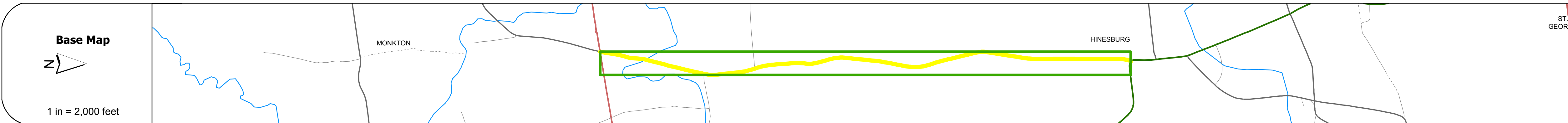
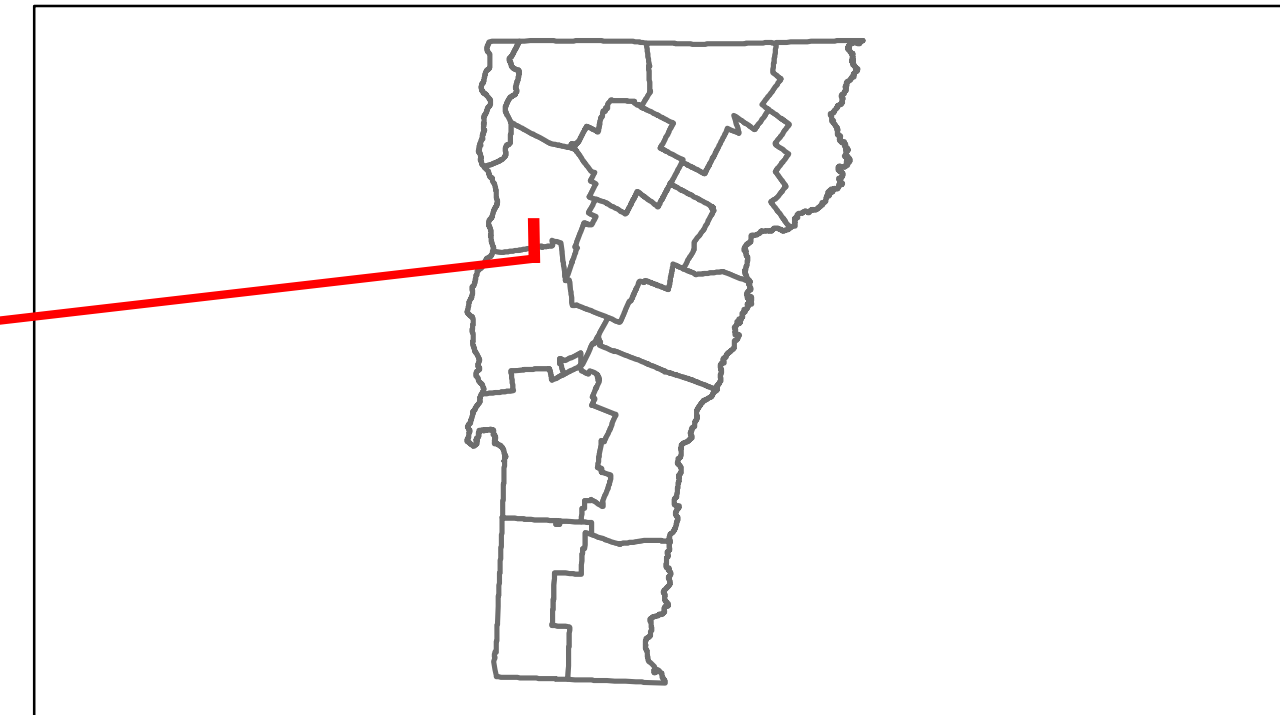


Route Log Progress Chart



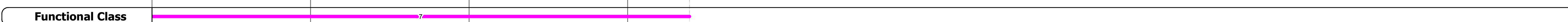






DRAFT

Please Note: Errors and Omissions May Exist.
Contact the VTrans Mapping Unit with questions or concerns.

DISTRICT	TOWN	ROUTE
5	HINESBURG	Maj-0199



DESCRIPTION BLOCK
<p>Bridge 11: Stringer/multi-beam or girder - 1940 Structure No. 200199001104072 Length: 84' Width: 30.0' Facility Carried: TR 04 FAS 199 Bridge Type: ROLLED BEAM Features Intersected: LEWIS CREEK Maintenance/Ownership: Town</p> <p>Bridge 10: Stringer/multi-beam or girder - 2011 Structure No. 200199001004072 Length: 62' Width: 29.0' Facility Carried: TR 04 FAS 199 Bridge Type: ROLLED BEAM Features Intersected: LAPLATTE RIVER Surface: Bituminous Maintenance/Ownership: Town</p>



Historic Projects	Functional Class	Curves	Road Widths	AADT	Mileage by Functional Class By Sheet	Mileage by Town By Sheet	DISTRICT	TOWN	Date: 05/21/14	ROUTE
<ul style="list-style-type: none"> Retreatment Resurface Unknown Bituminous Mix Skimny Mix Bituminous Seal Gravel Surface Treated Gravel Plant Mix Reclaimed Base and Bituminous Concrete Concrete 	<ul style="list-style-type: none"> 1 2 6 11 12 14 16 17 19 	<ul style="list-style-type: none"> Left Right grade up grade down 	<ul style="list-style-type: none"> (ft) Traffic Counters (counter ID) 	<ul style="list-style-type: none"> Fatal Injury Property Damage Only Unknown Crash Type 	0199 7 - Rural - Major collector 3.390	HINESBURG - S01990407 3.39 of 3.39	5	HINESBURG	1 of 1 ETE mileage: 0.0 to 3.39	Maj-0199 ETE mileage: 10.74 to 14.13
Total Mileage: 3.390 mi						Total Mileage: 3.39 mi				