


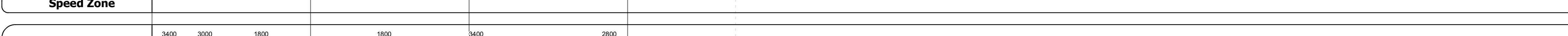



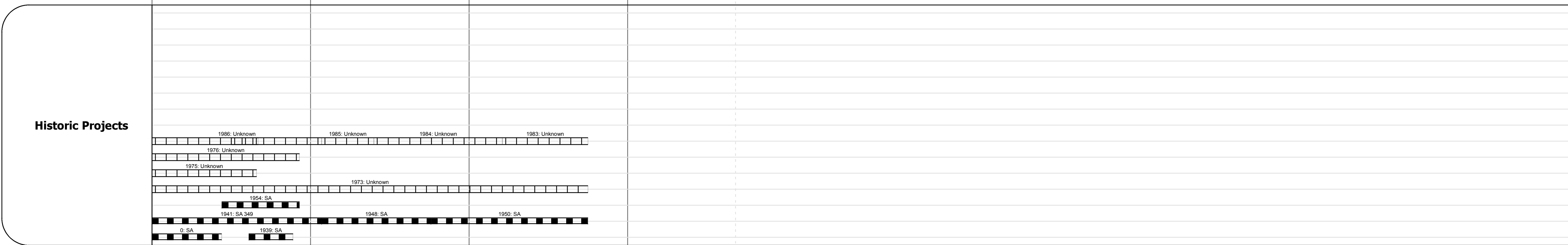



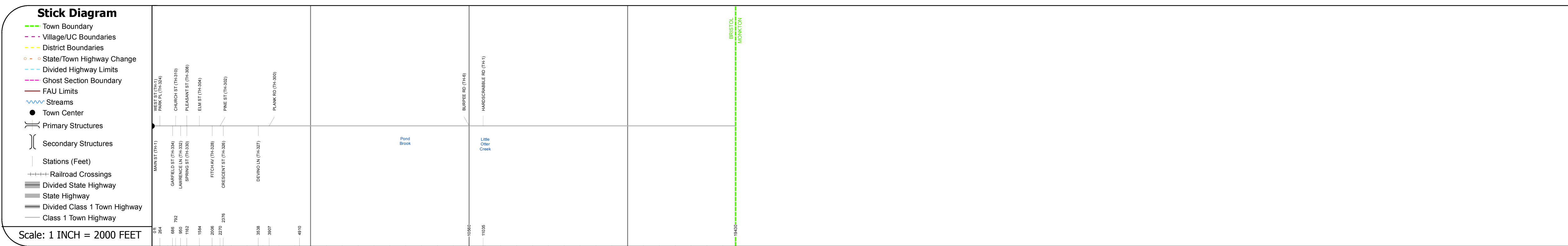
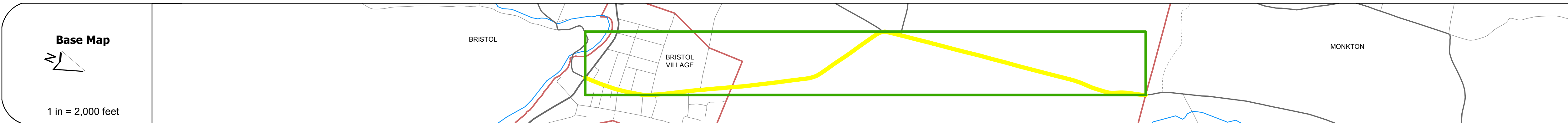
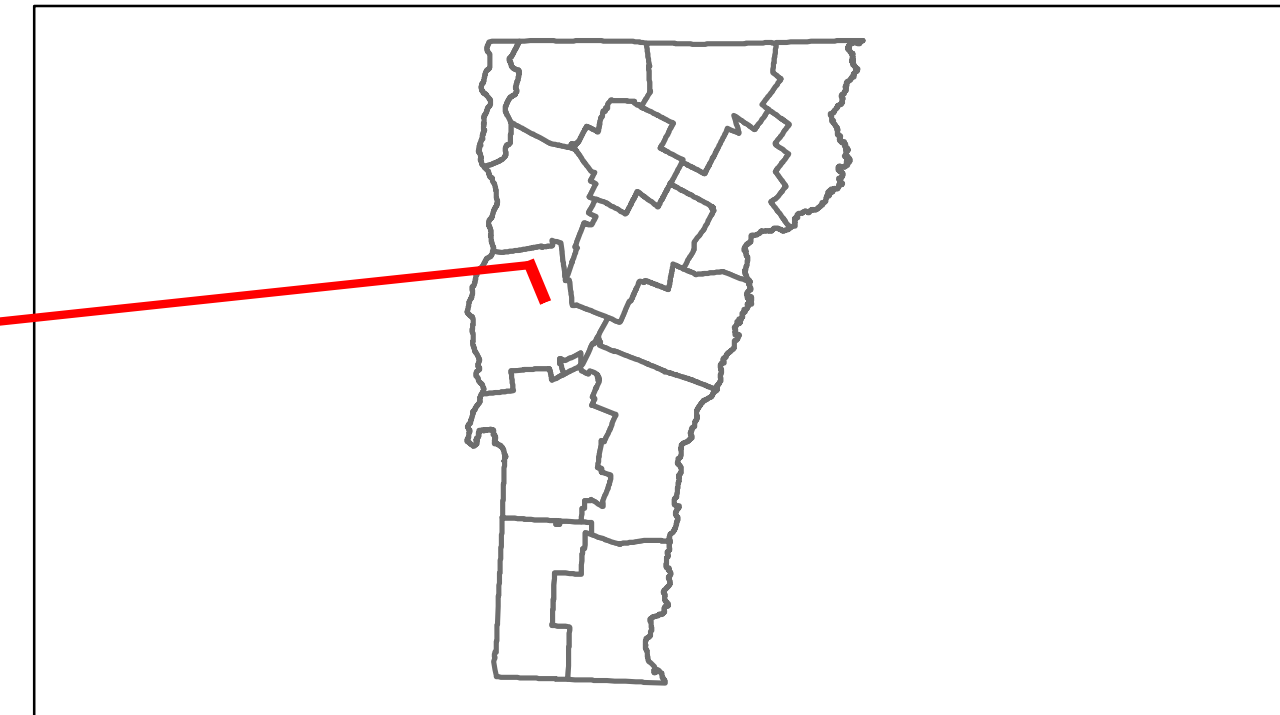


Route Log Progress Chart

DRAFT

Please Note: Errors and Omissions May Exist.
Contact the VTrans Mapping Unit with questions or concerns.

DISTRICT	TOWN	ROUTE
5	BRISTOL	Maj-0199



DESCRIPTION BLOCK

Historic Projects Retreatment, Resurface, Unknown, Bituminous Mix, Skimny Mix, Bituminous Seal, Concrete, Gravel, Surface Treated Gravel, Plant Mix, Reclaimed Base and Bituminous Concrete, Concrete	Functional Class 1, 2, 3, 4, 5, 6, 7, 8, 9, 10, 11, 12, 13, 14, 15, 16, 17, 18, 19	Curves Left, Right	Road Widths (ft)	Traffic Counters (counter ID)	AADT (count)	Crash Locations Fatal, Injury, Property Damage Only, Unknown Crash Type	Mileage by Functional Class By Sheet 0199 7 - Rural - Major collector 3.680	Mileage by Town By Sheet BRISTOL - S01990103 3.68 of 3.68	DISTRICT 5	TOWN BRISTOL	Date: 05/21/14	ROUTE Maj-0199 ETE mileage: 0.0 to 3.68
							Total Mileage: 3.680 mi	Total Mileage: 3.68 mi				